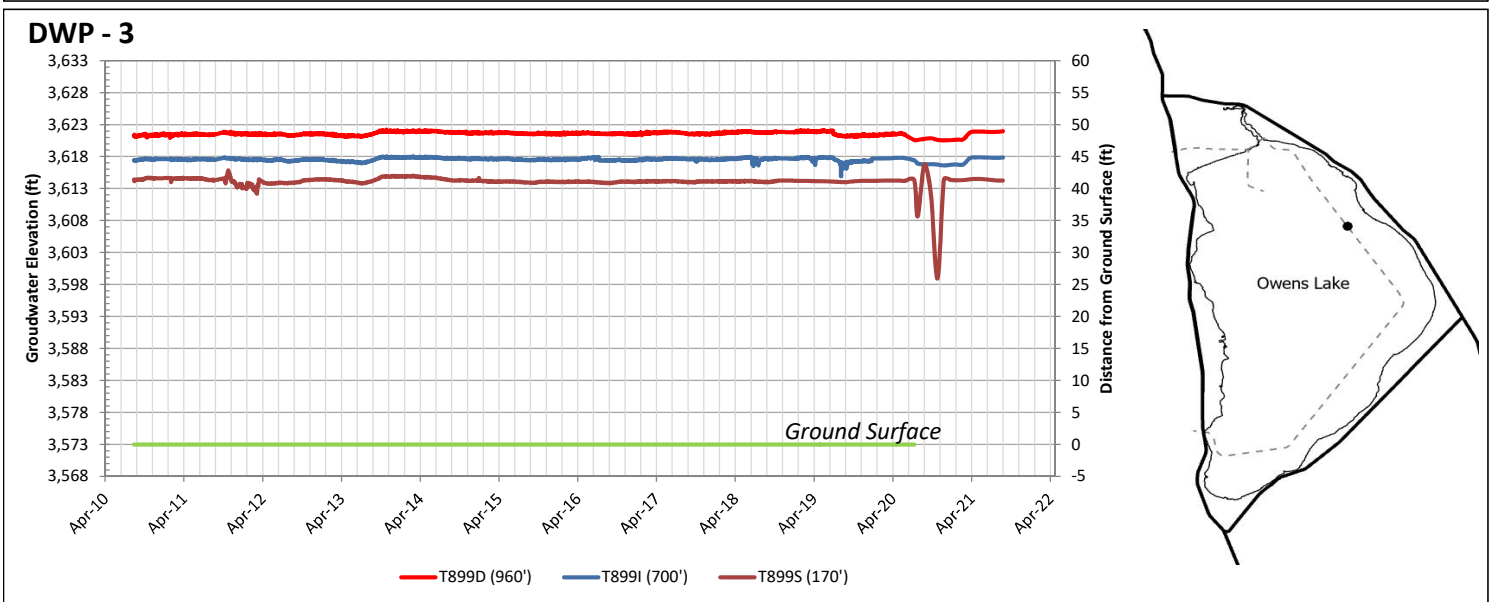
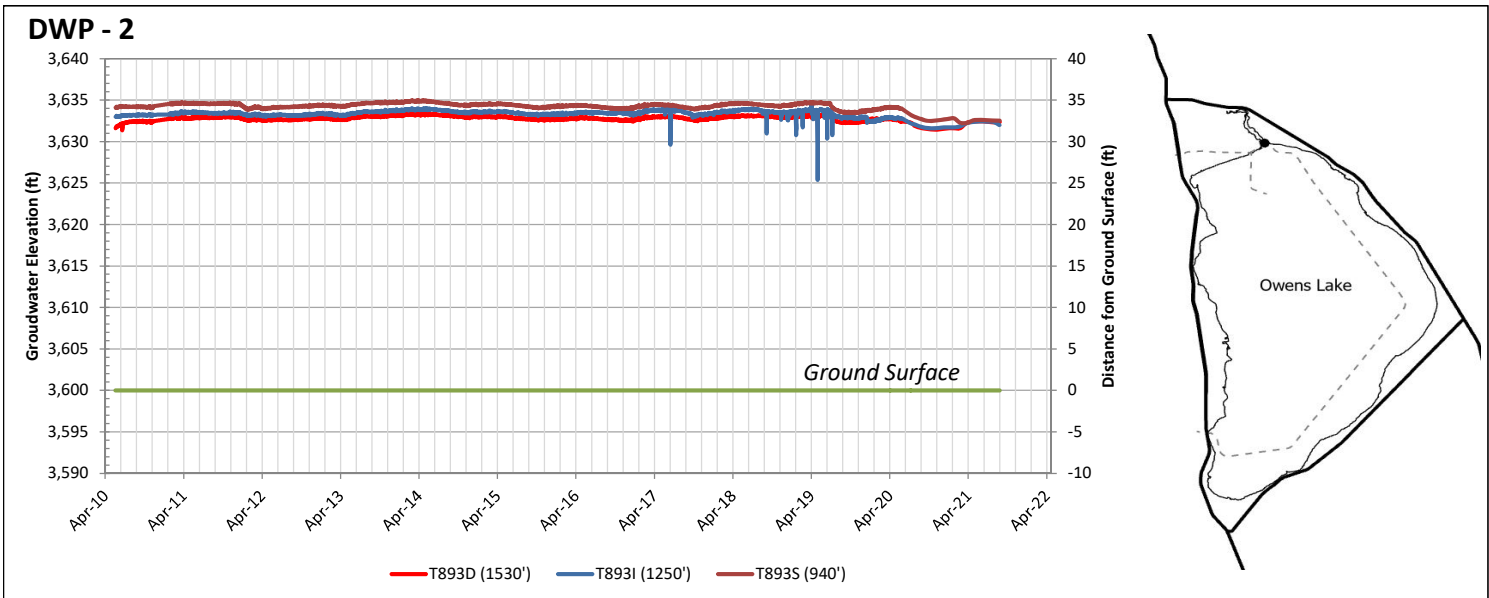
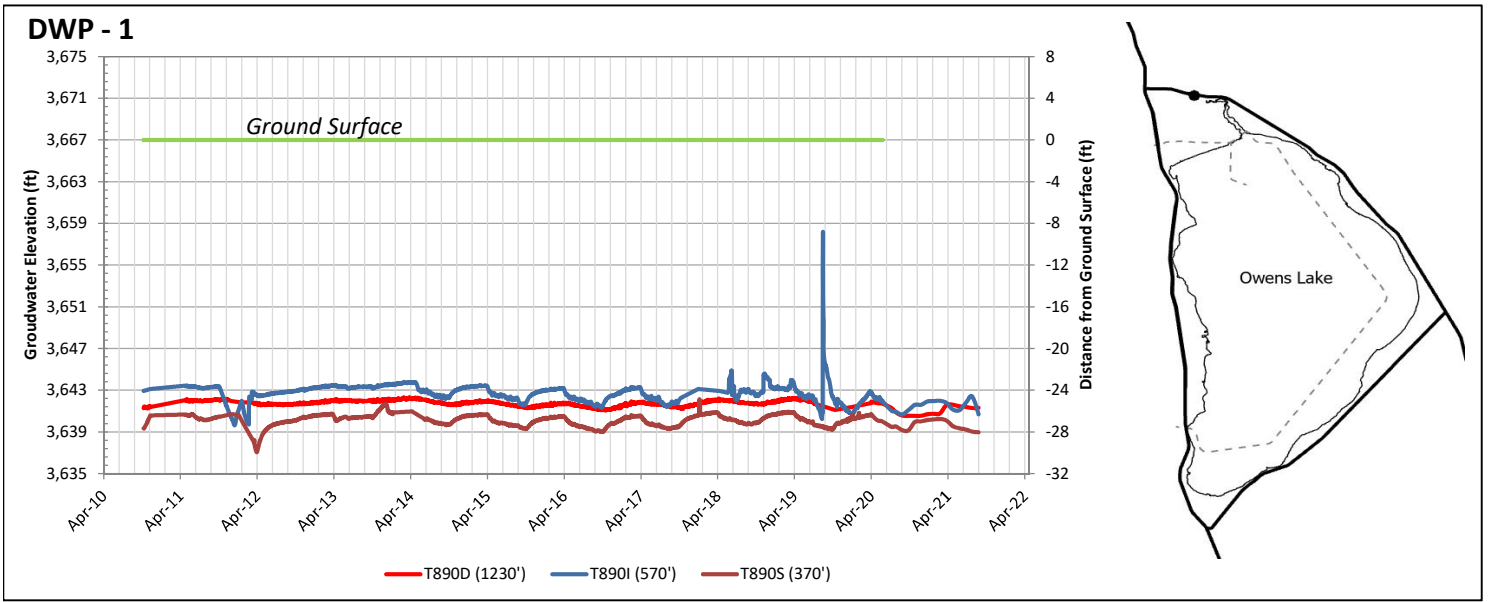
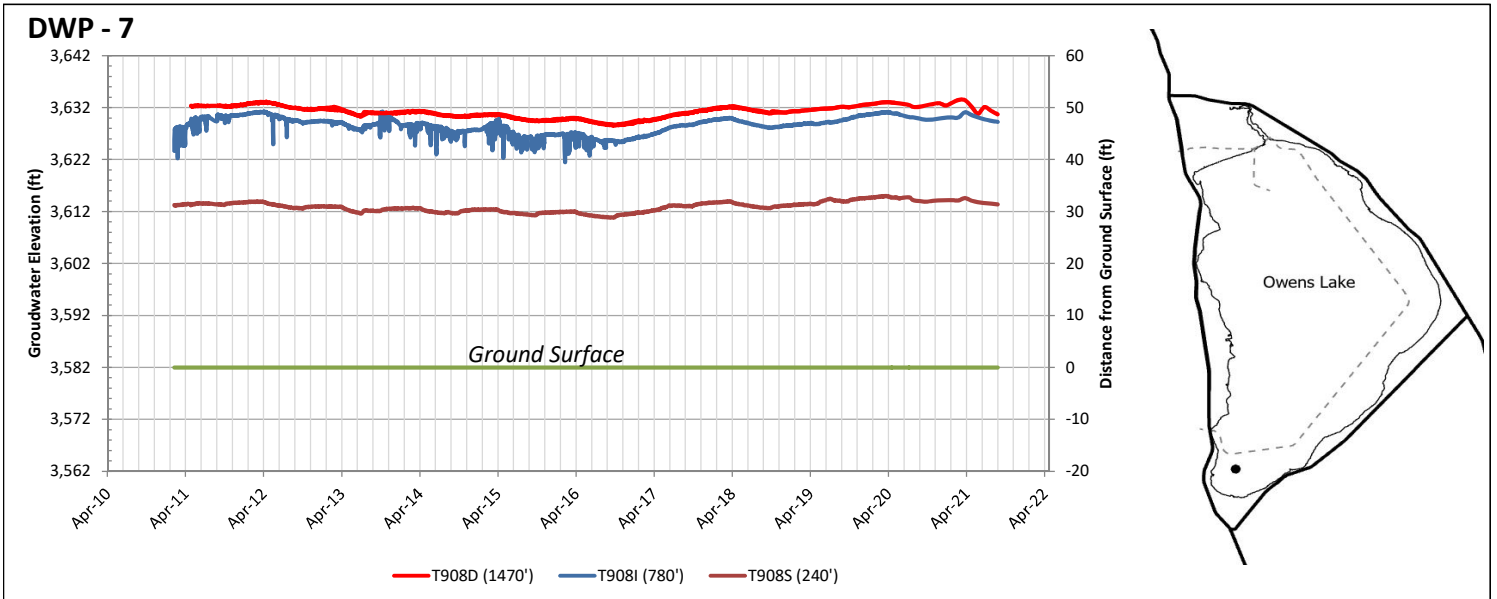
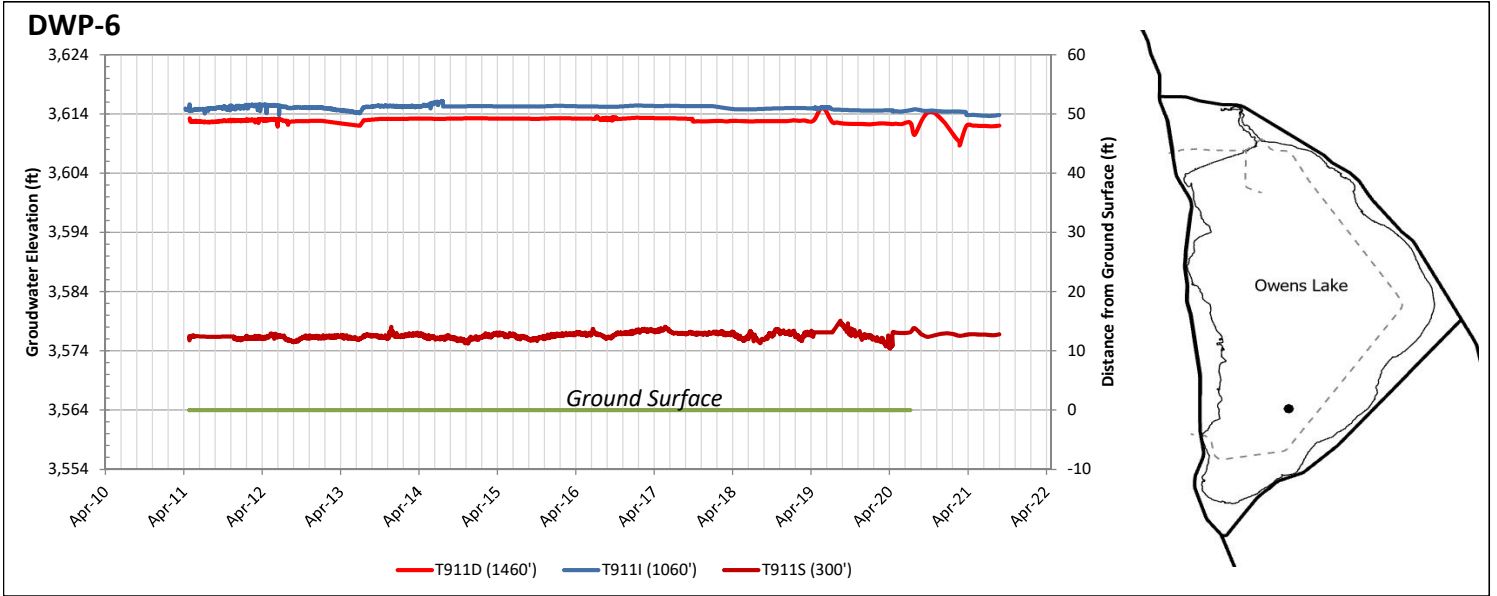
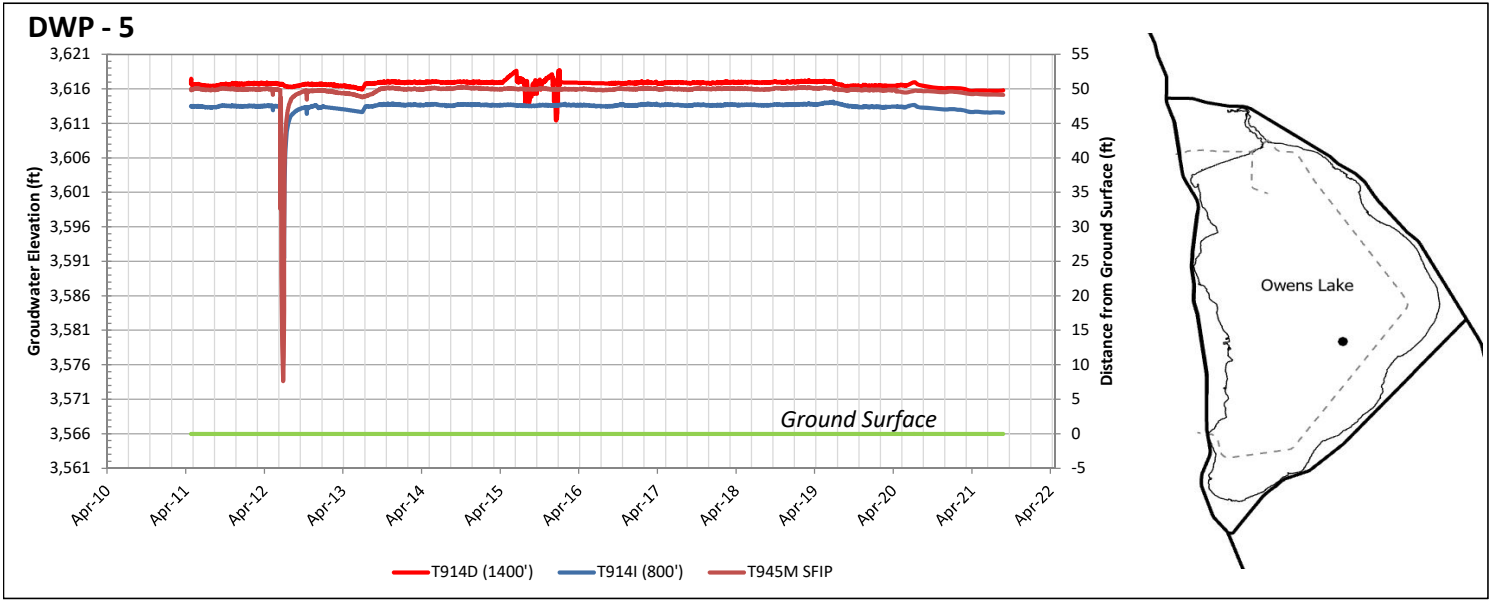


Owens Lake Groundwater Development Program
Groundwater Monitoring in Cluster Wells



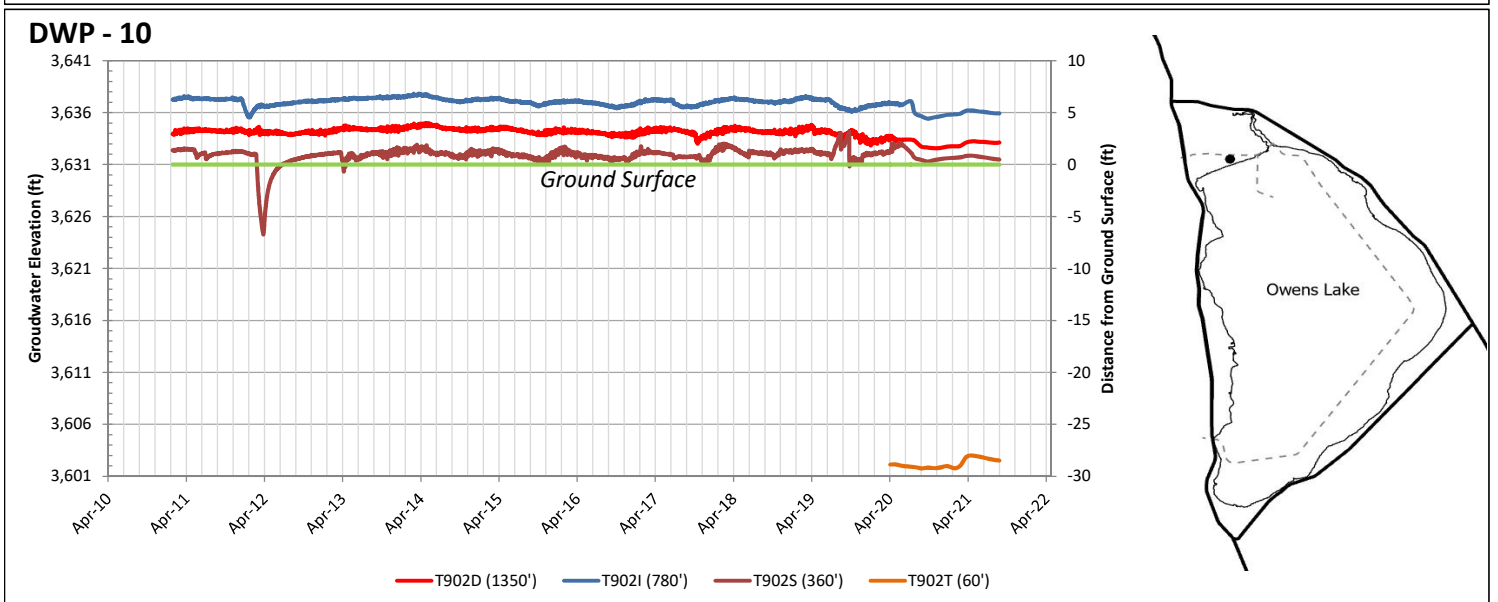
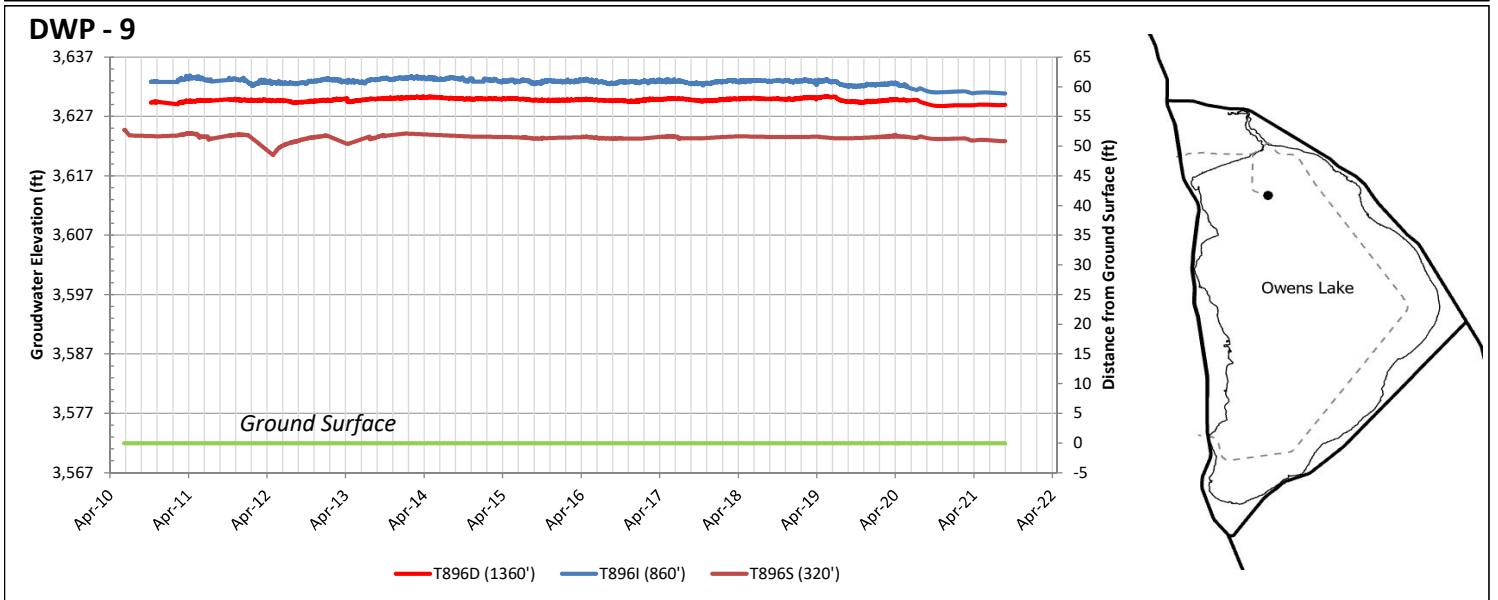
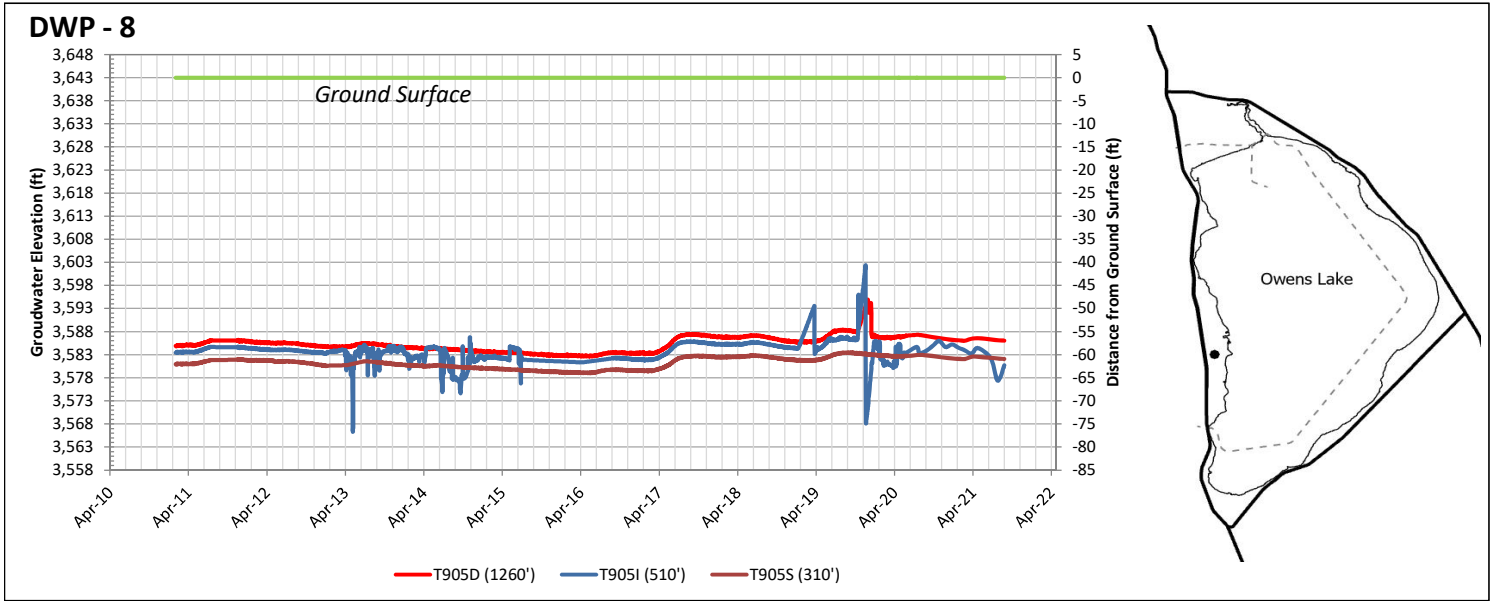
*Graph shows groundwater level at different depths relative to ground surface. Groundwater levels higher than ground surface indicate artesian aquifer.

Owens Lake Groundwater Development Program
Groundwater Monitoring in Cluster Wells



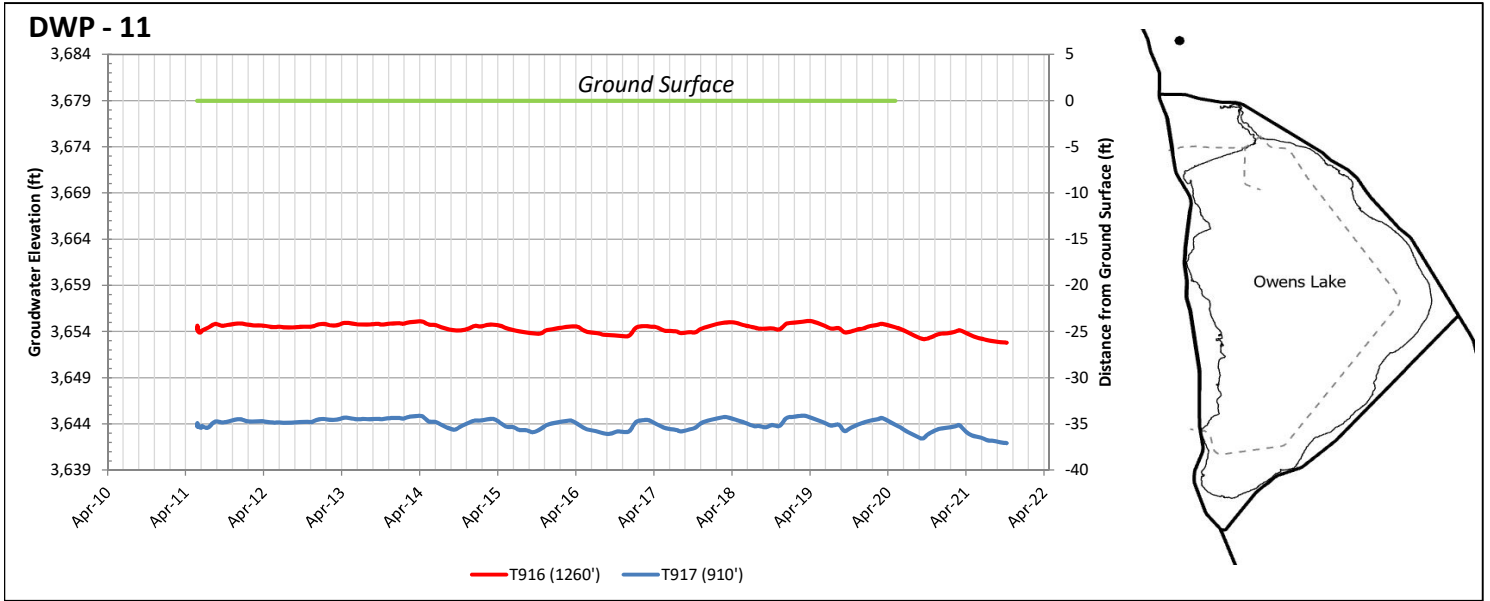
*Graph shows groundwater level at different depths relative to ground surface. Groundwater levels higher than ground surface indicate artesian aquifer.

Owens Lake Groundwater Development Program
Groundwater Monitoring in Cluster Wells



*Graph shows groundwater level at different depths relative to ground surface. Groundwater levels higher than ground surface indicate artesian aquifer.

Owens Lake Groundwater Development Program
Groundwater Monitoring in Cluster Wells



*Graph shows groundwater level at different depths relative to ground surface. Groudwater levels higher than ground surface indicate artesian aquifer.