

# Appendix A

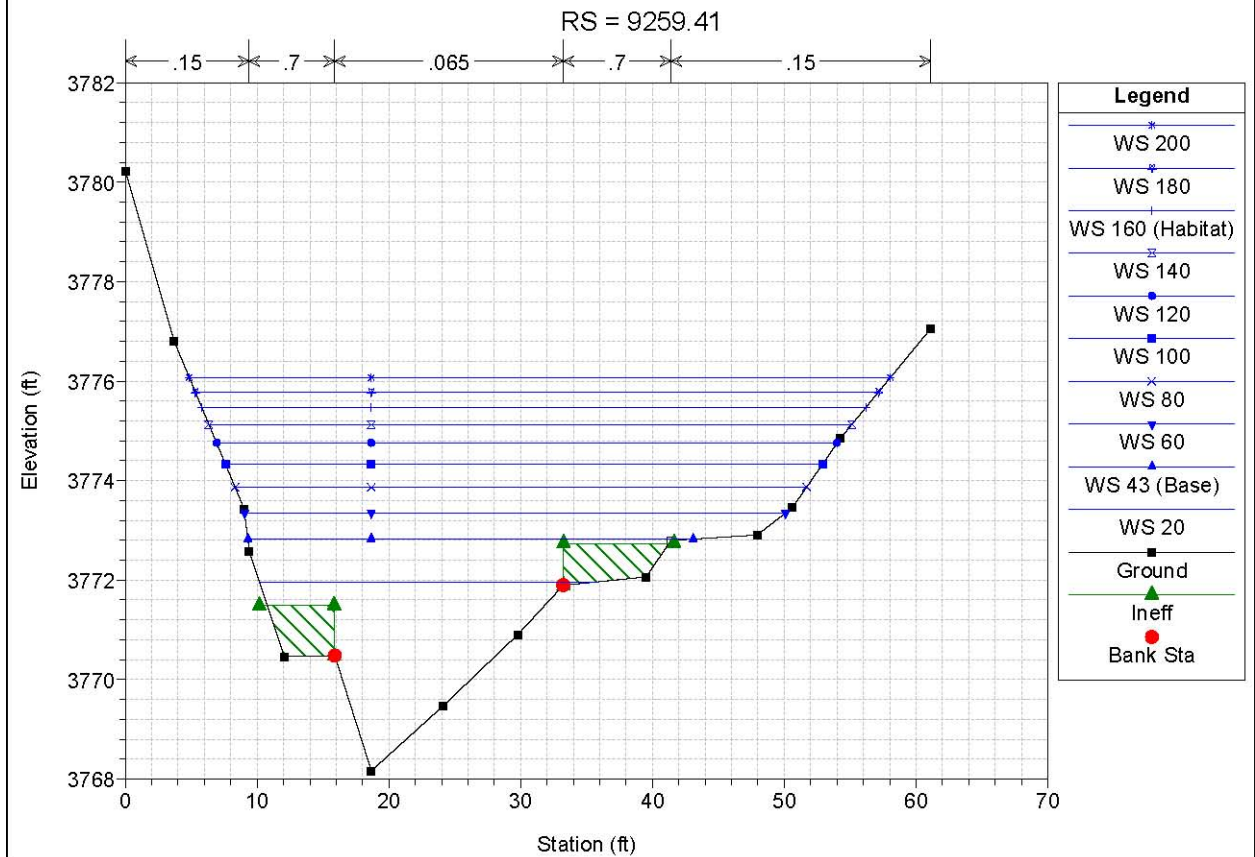
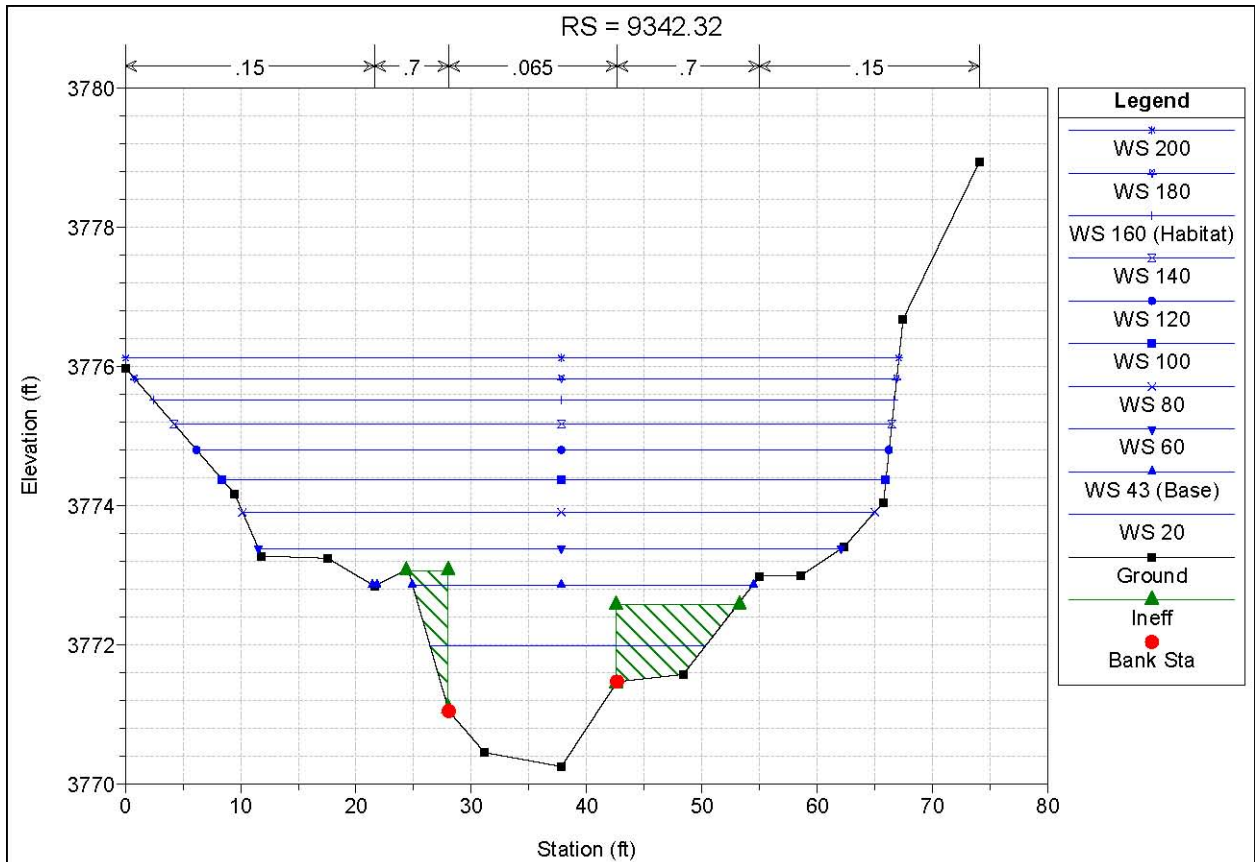
---

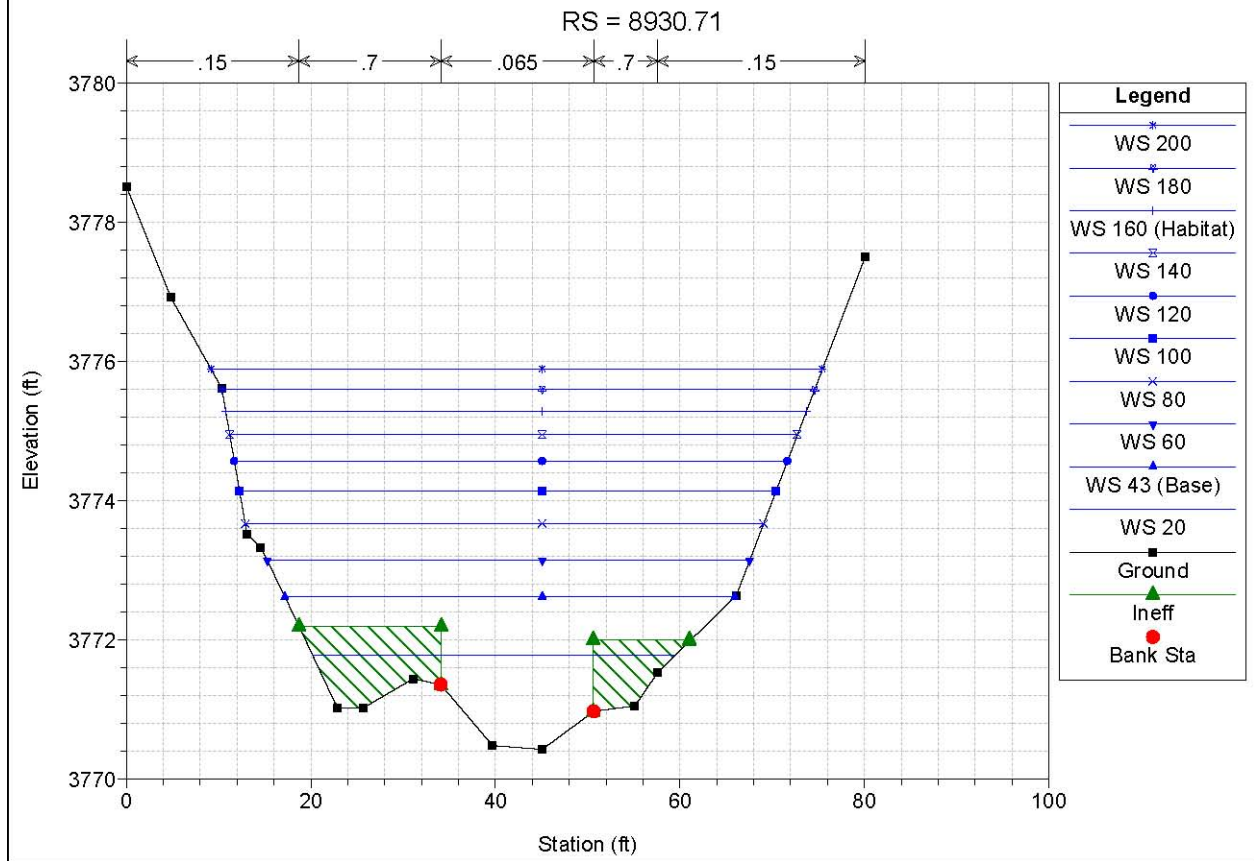
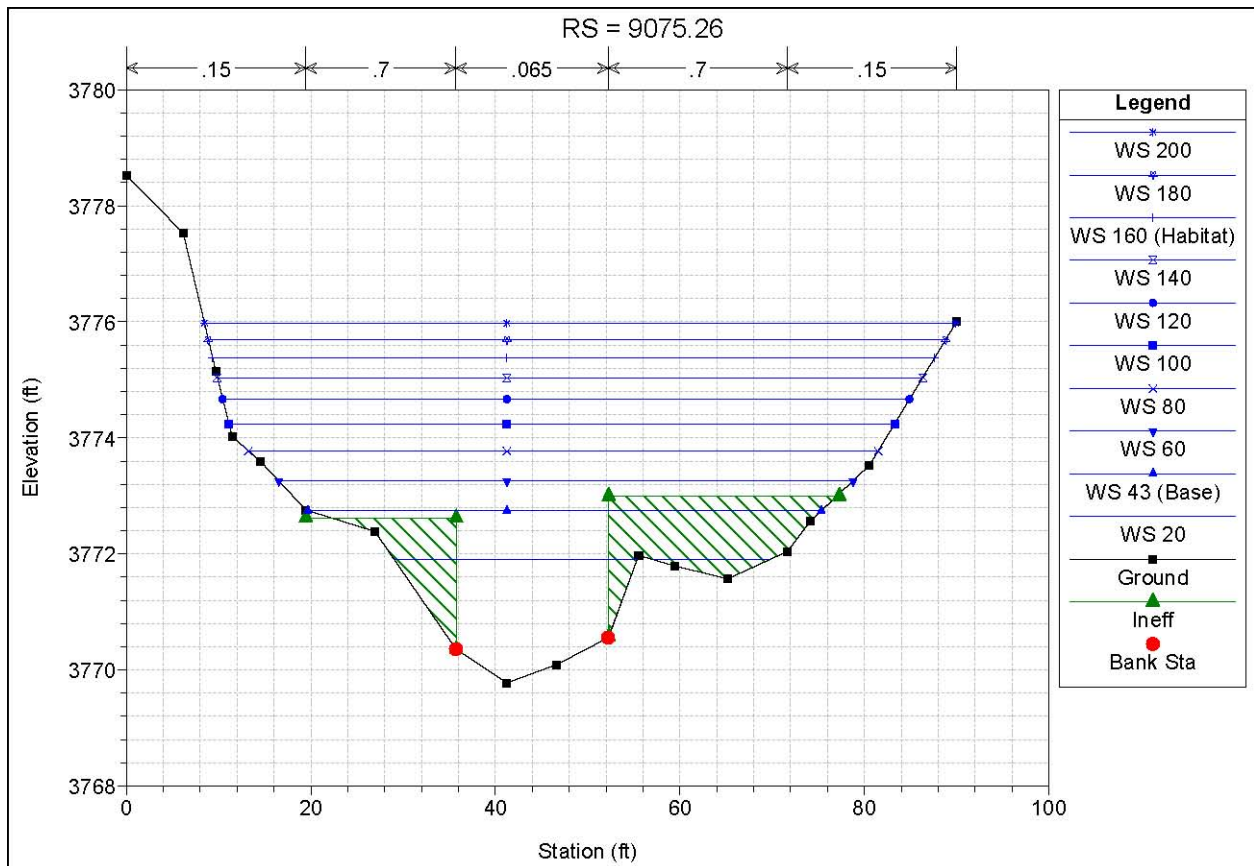
## HEC-RAS Results – Water Surface Elevations

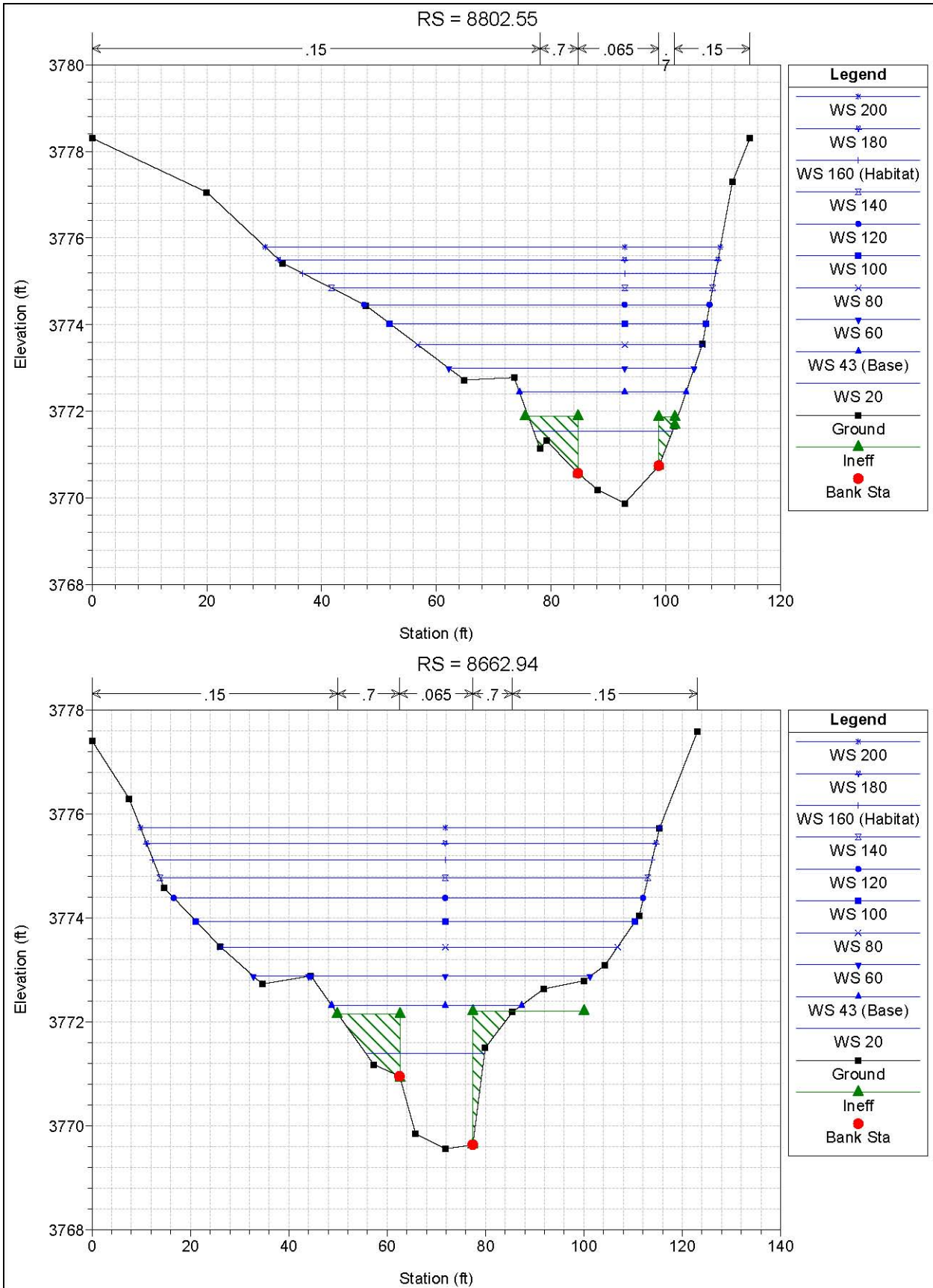
# Plot 1

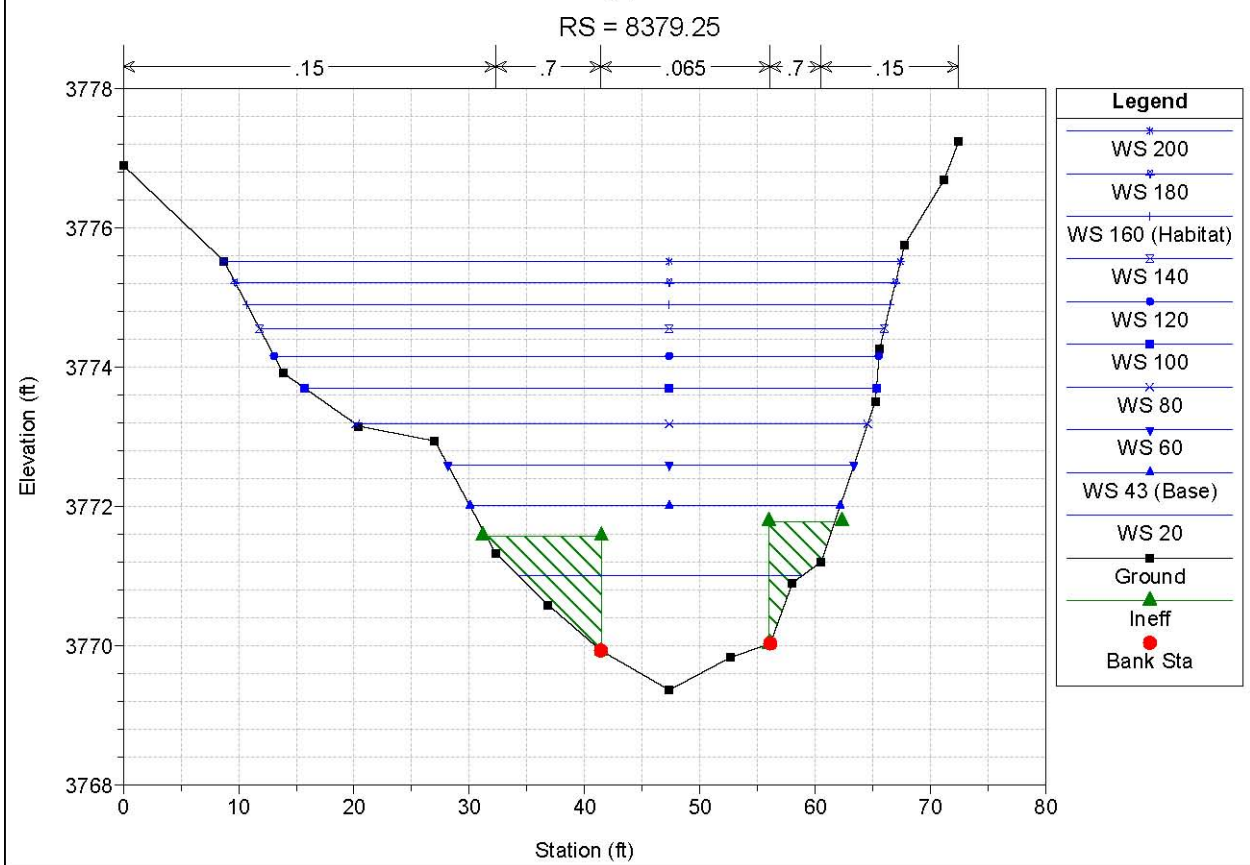
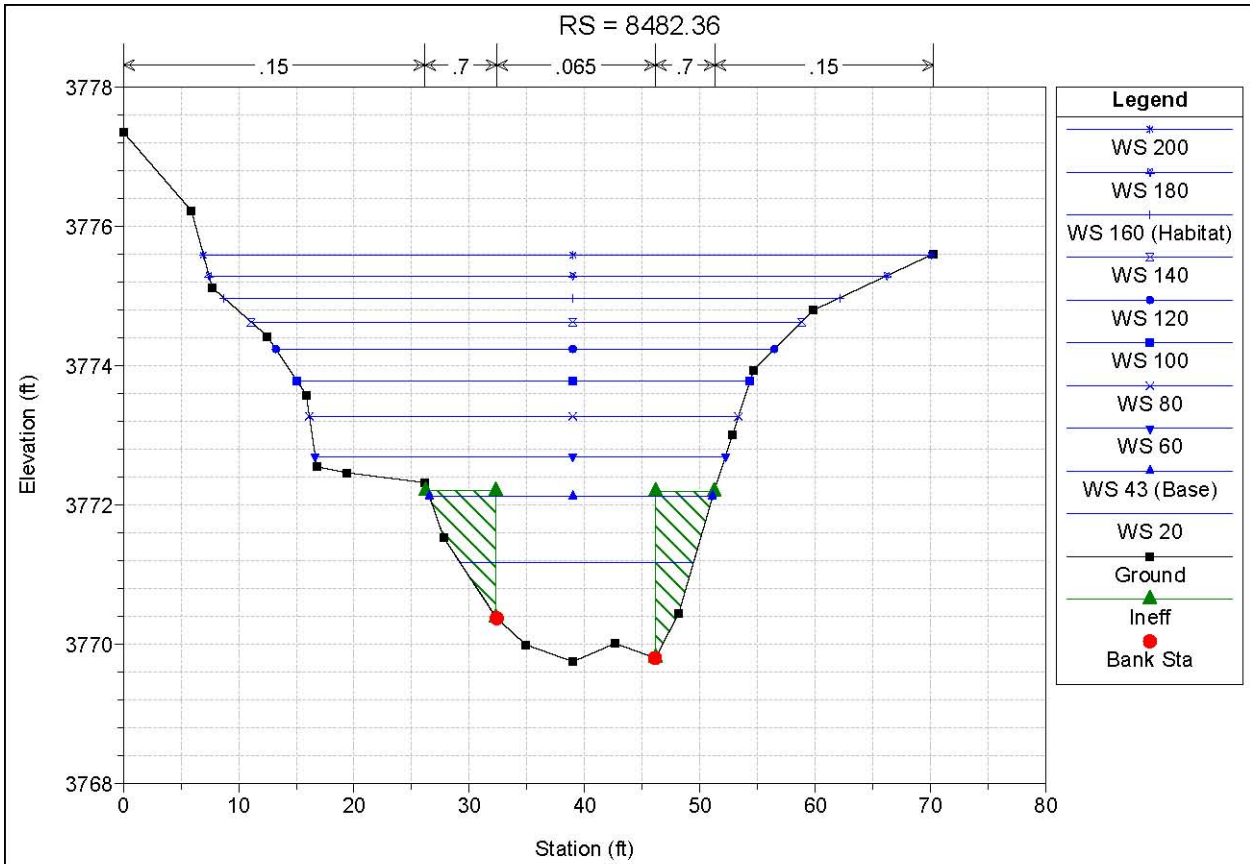
---



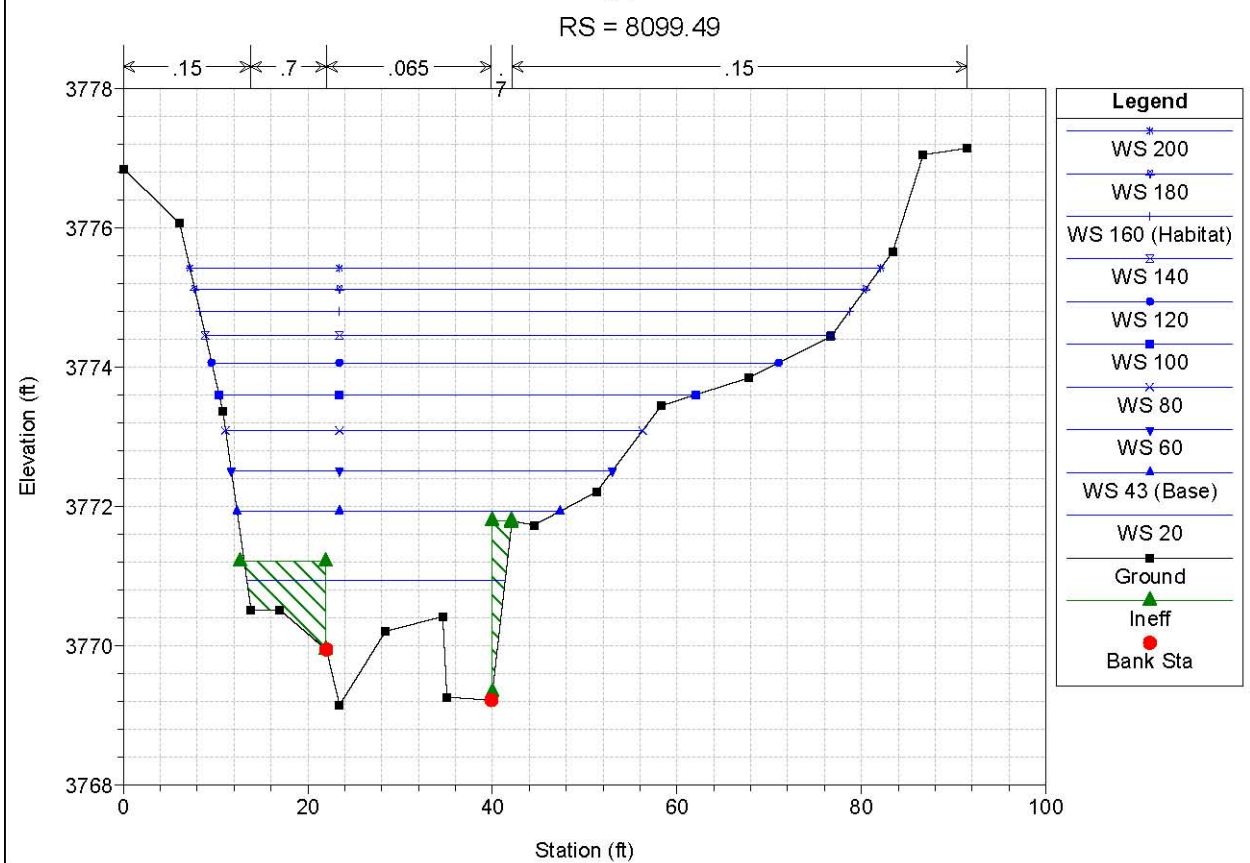
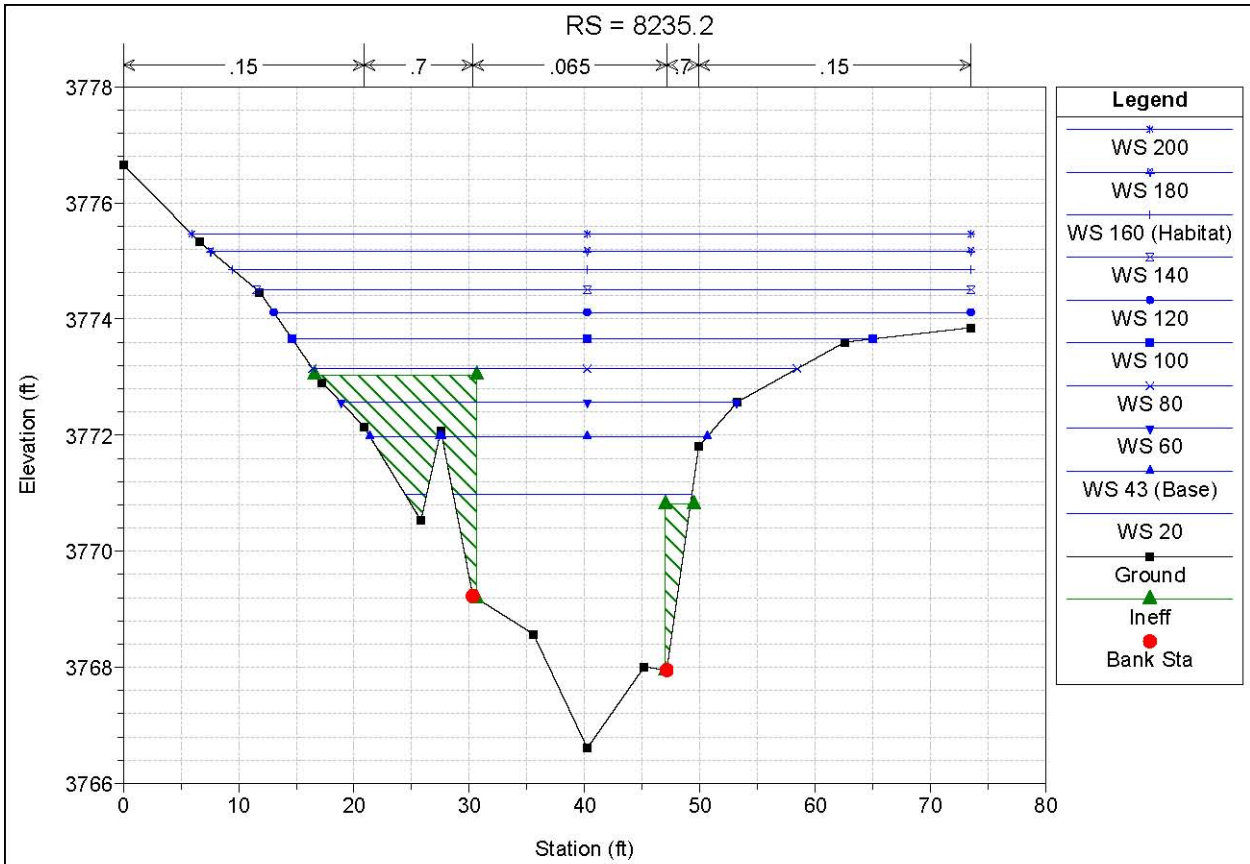


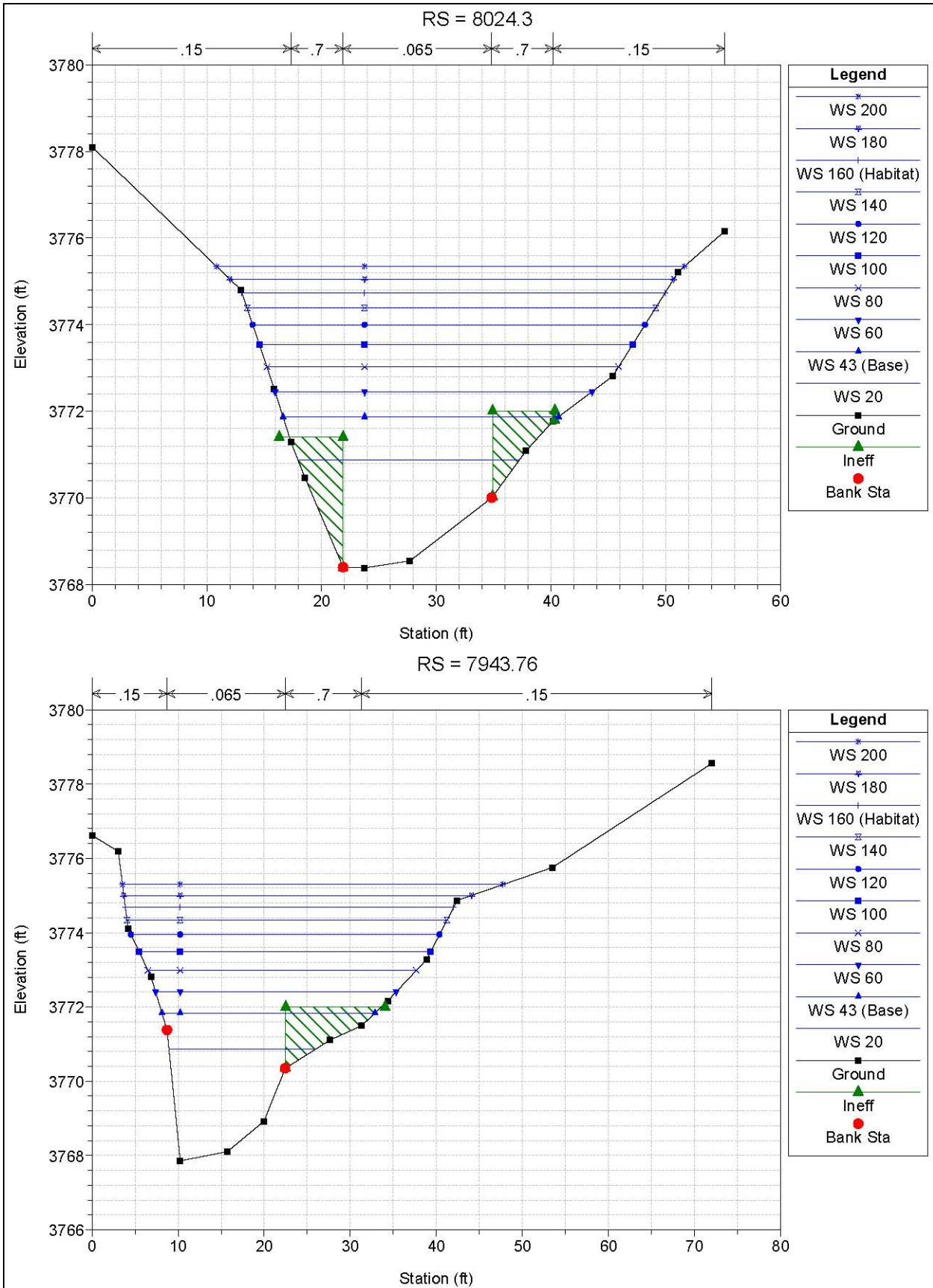


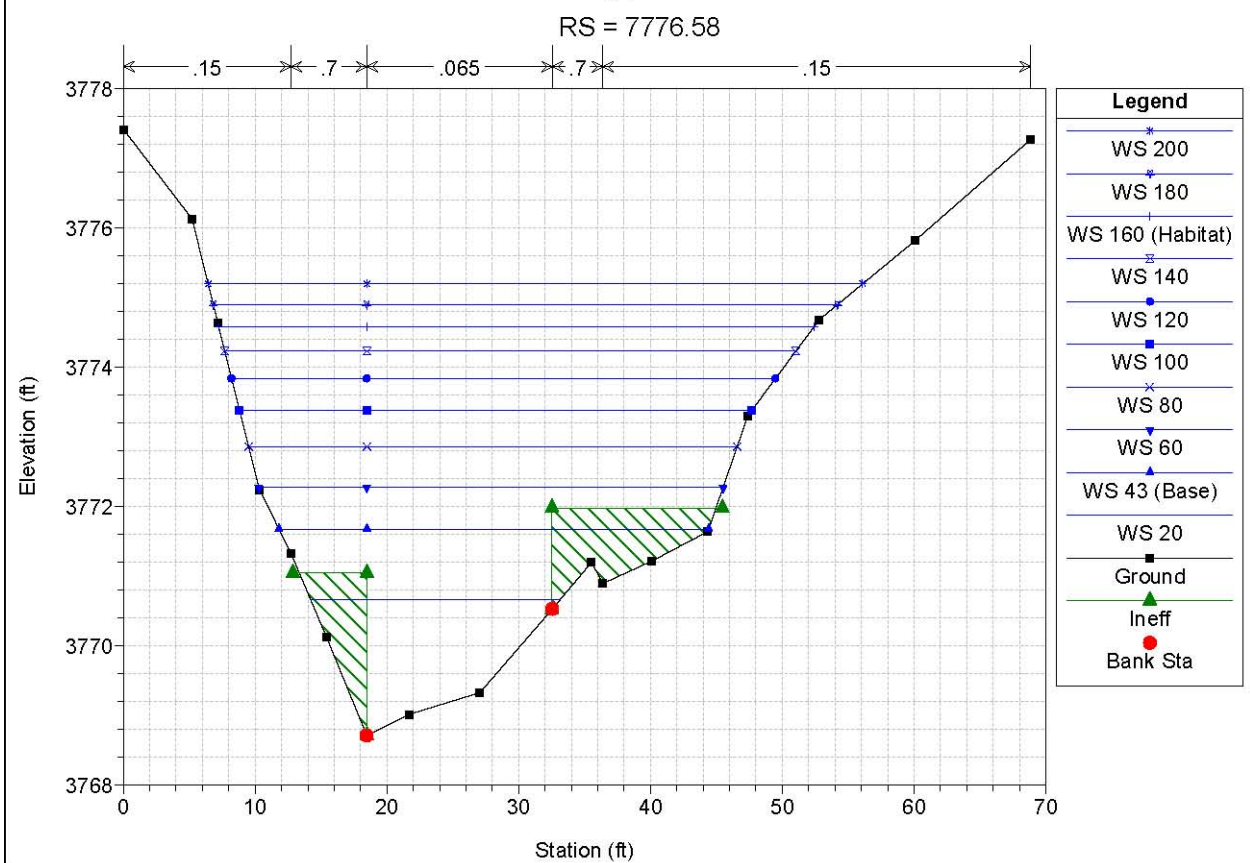
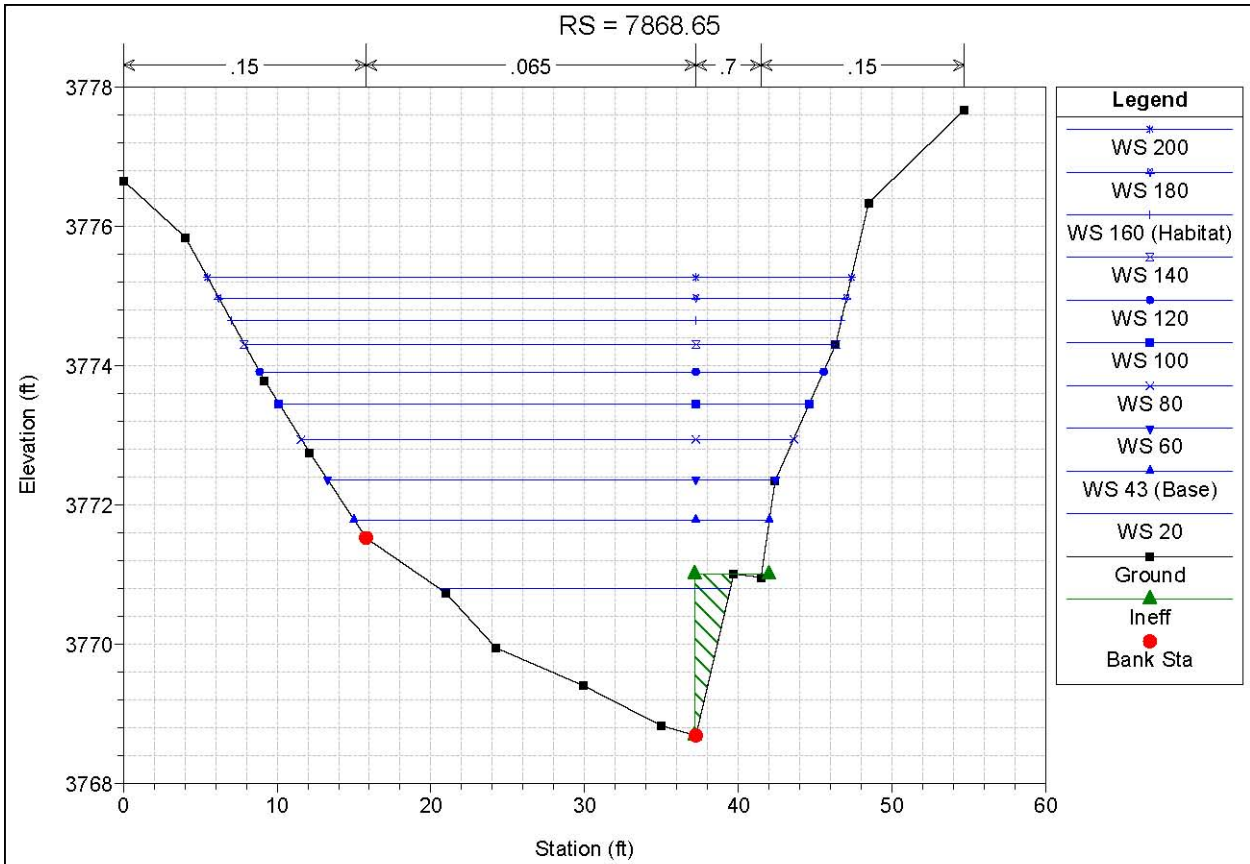


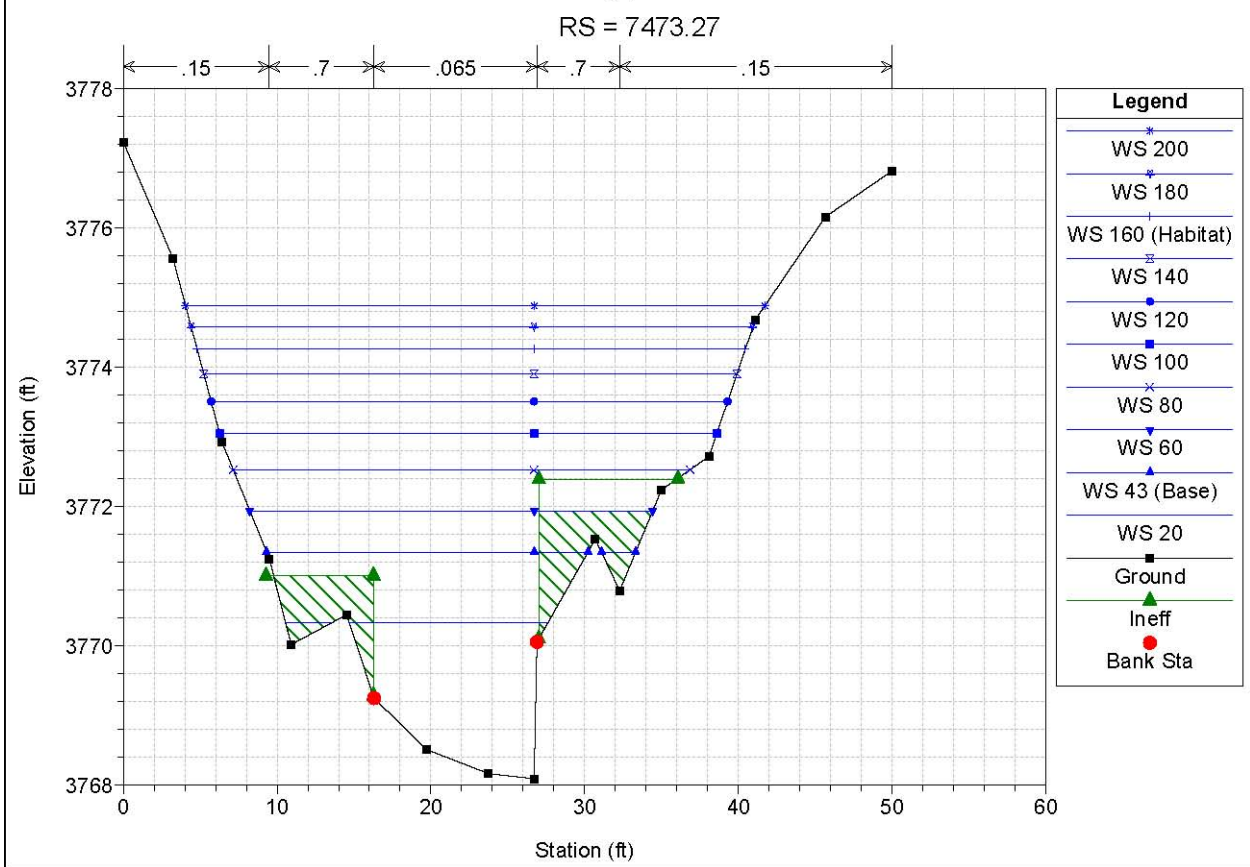
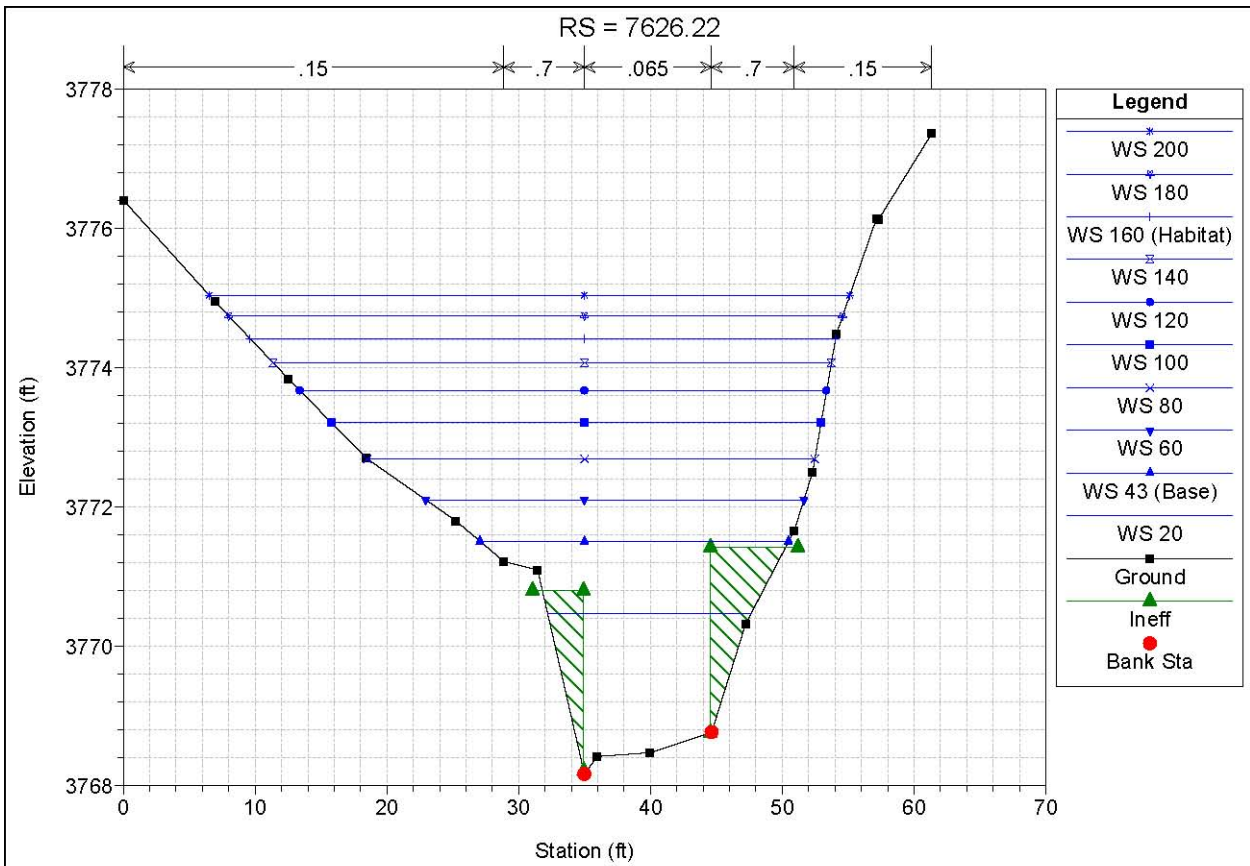




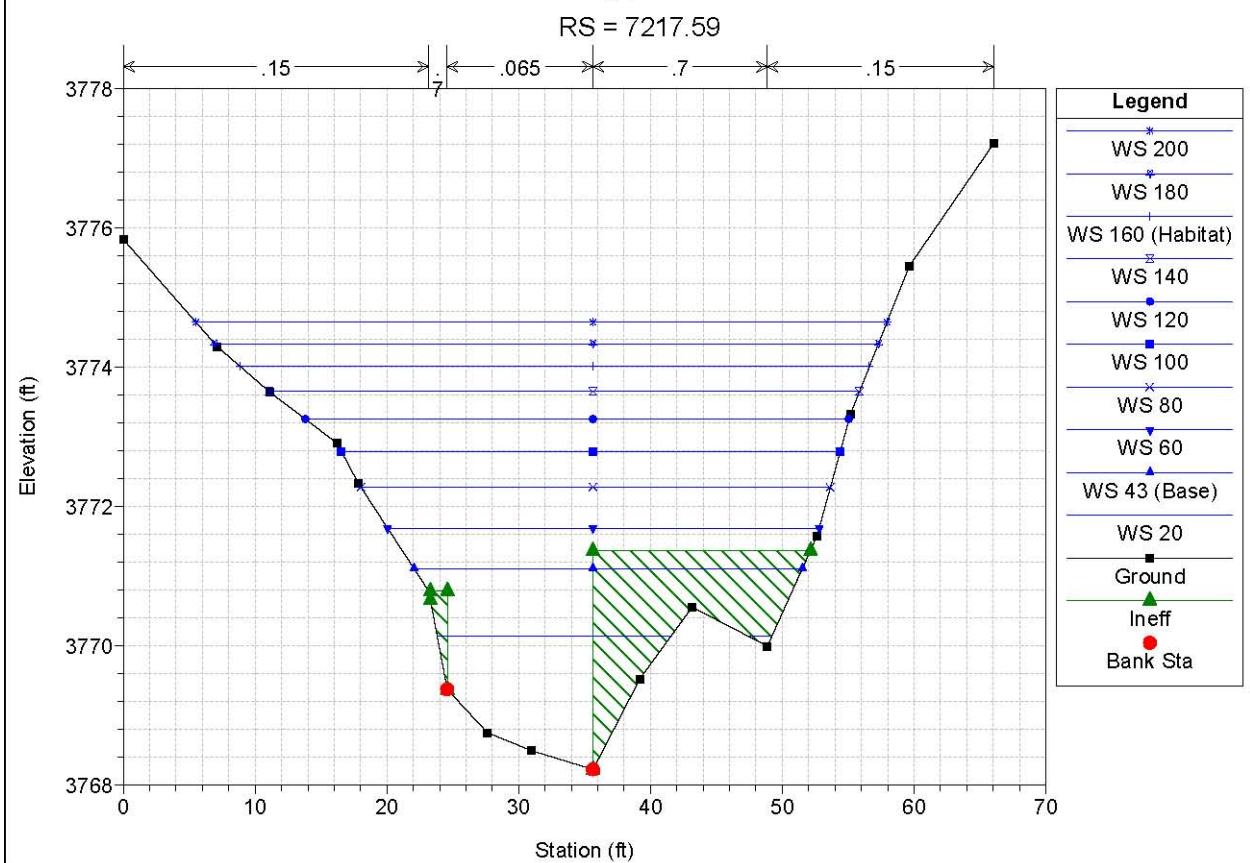
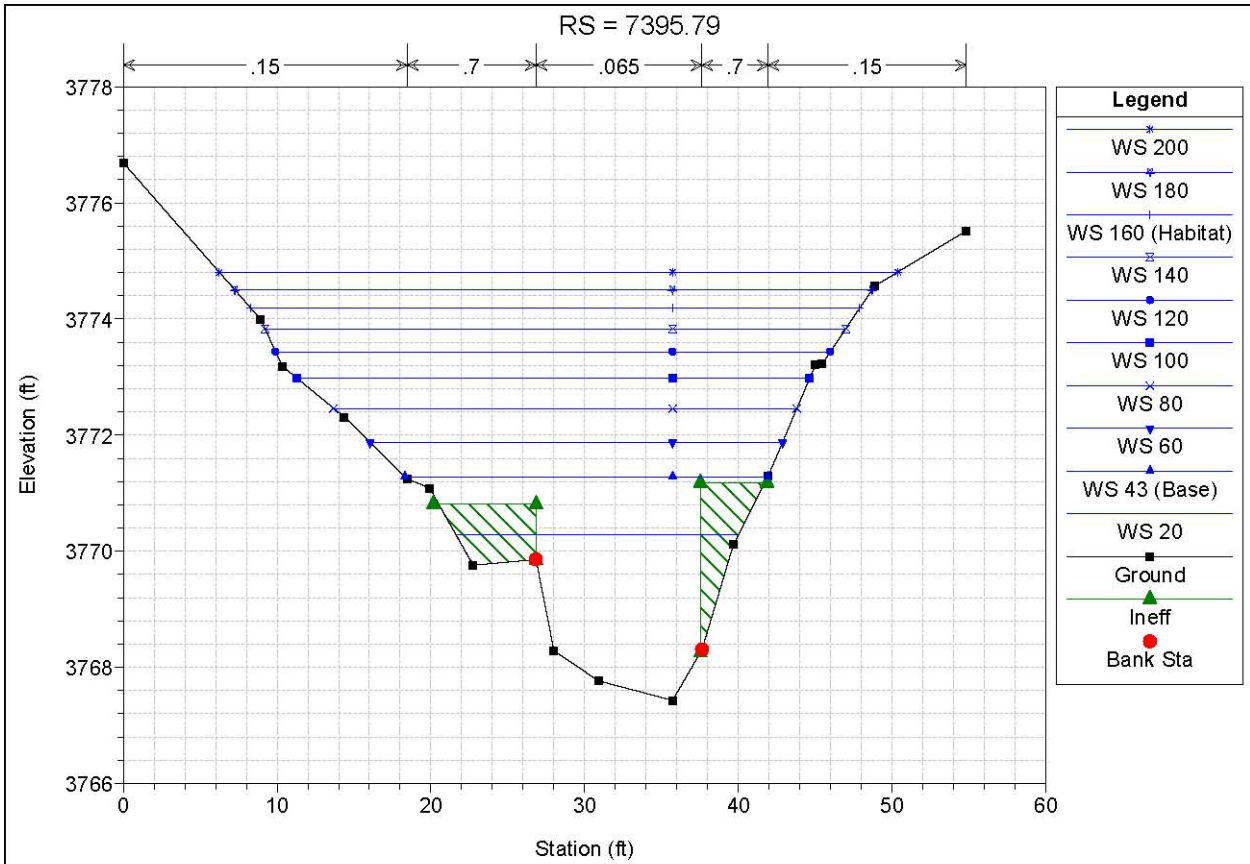


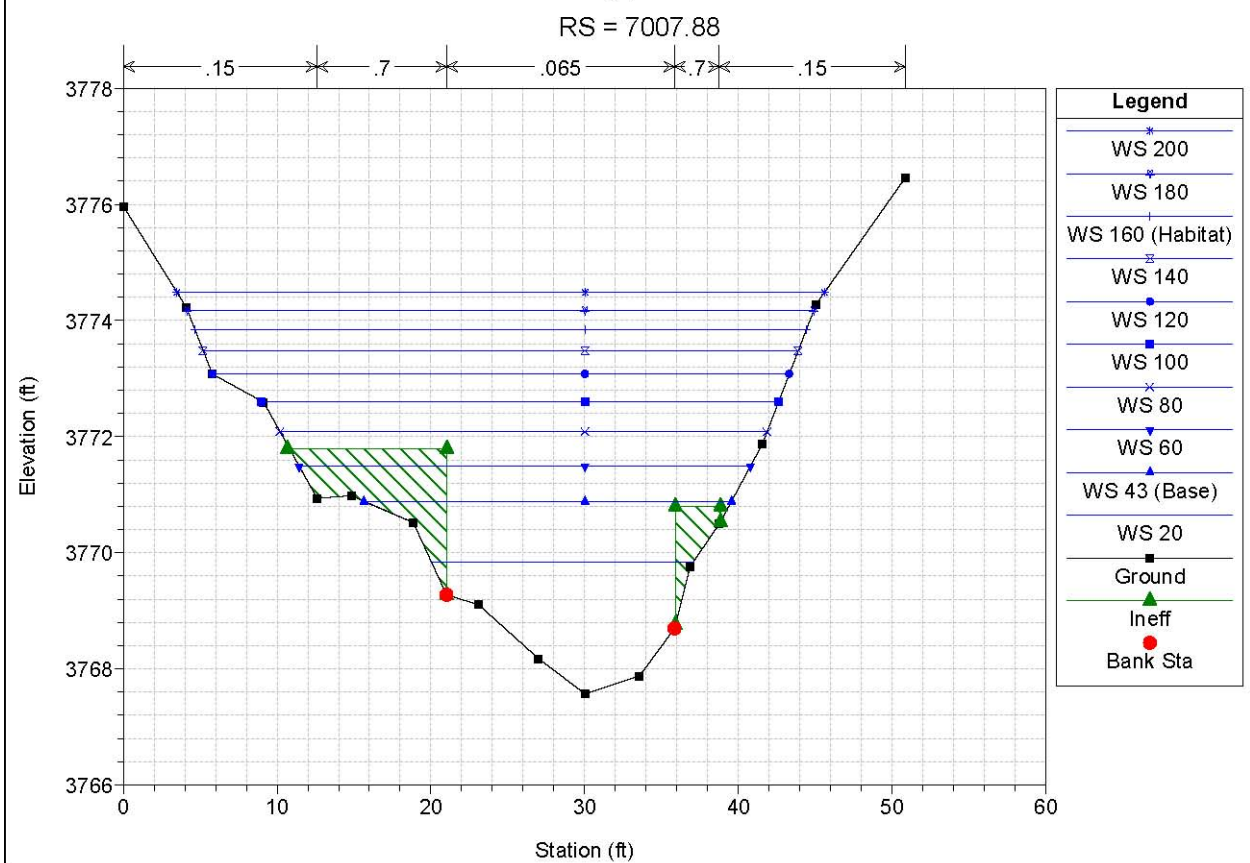
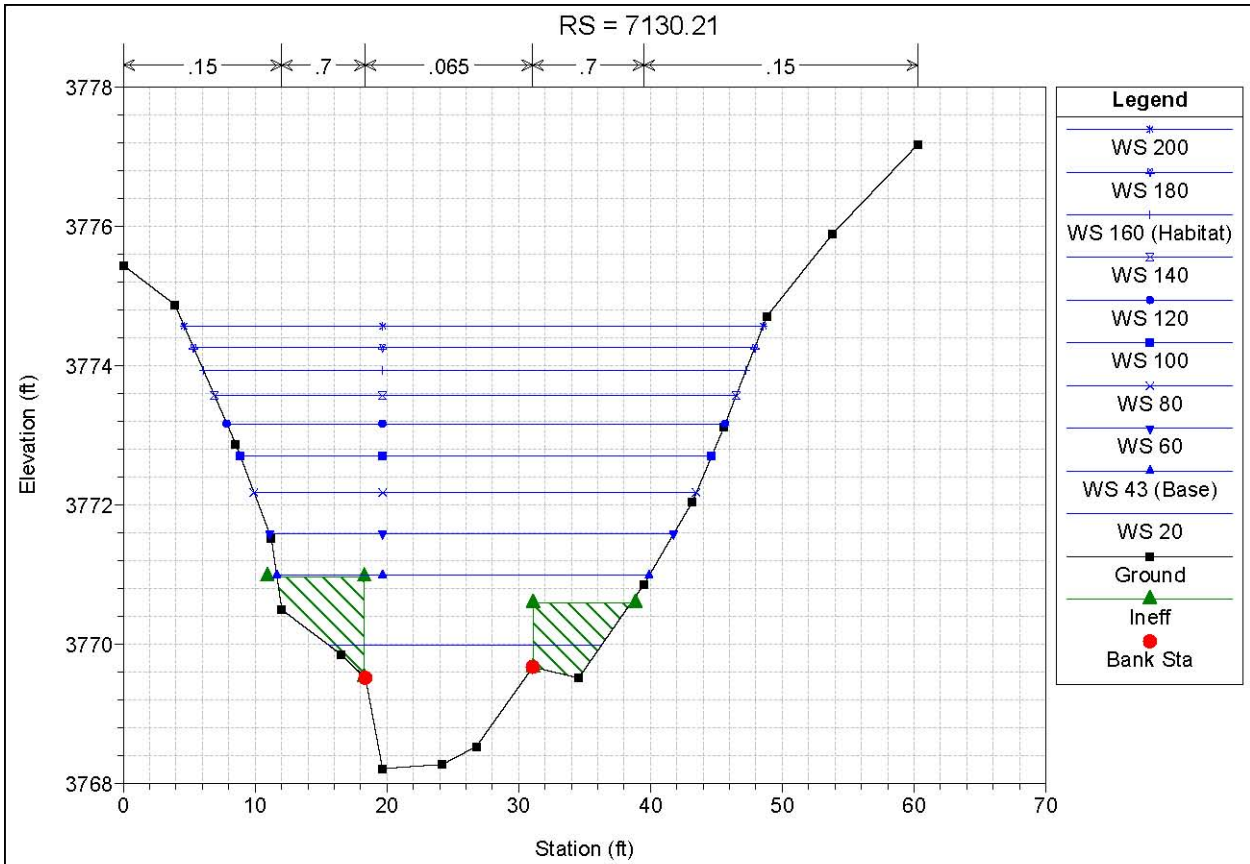


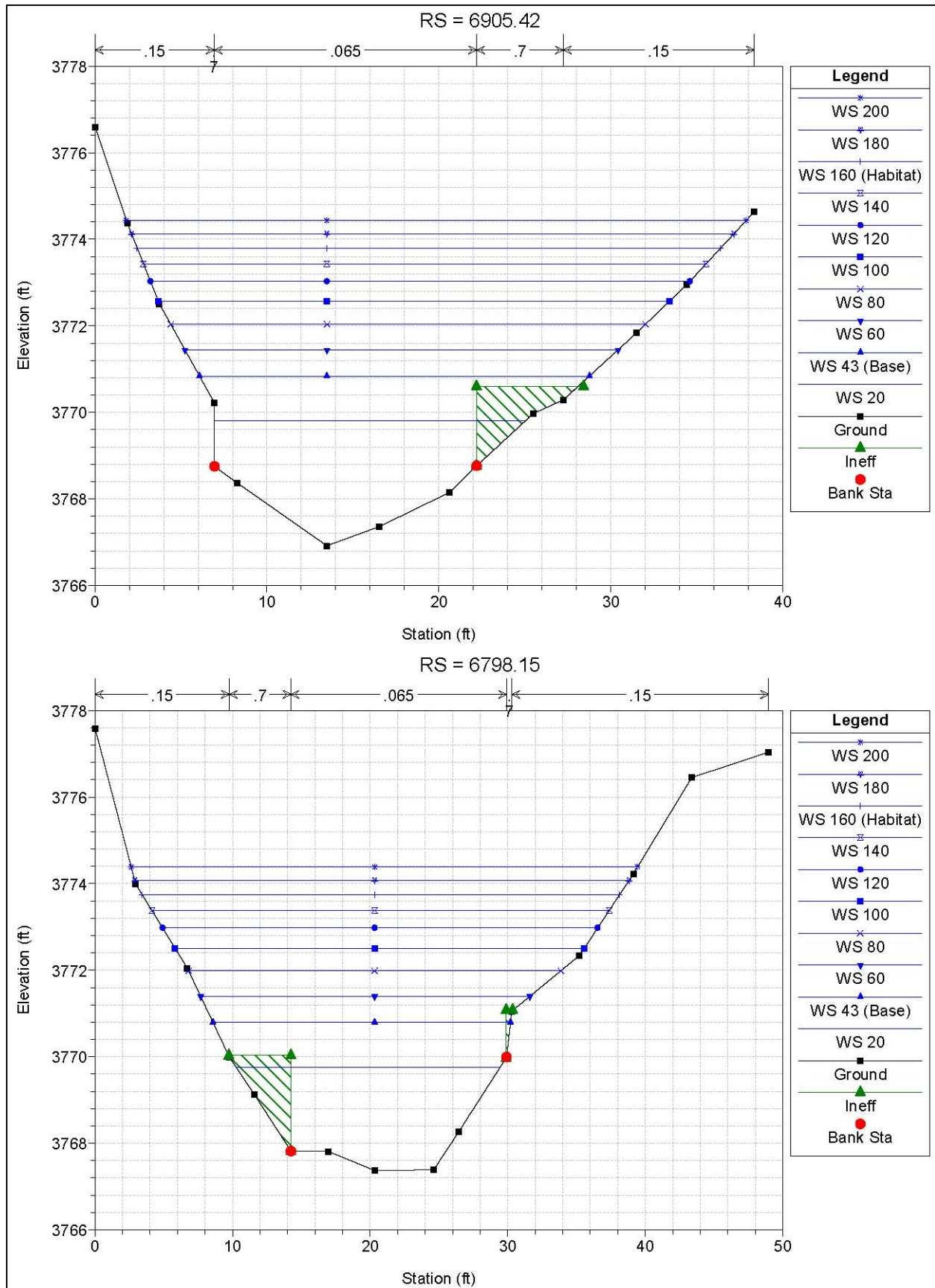




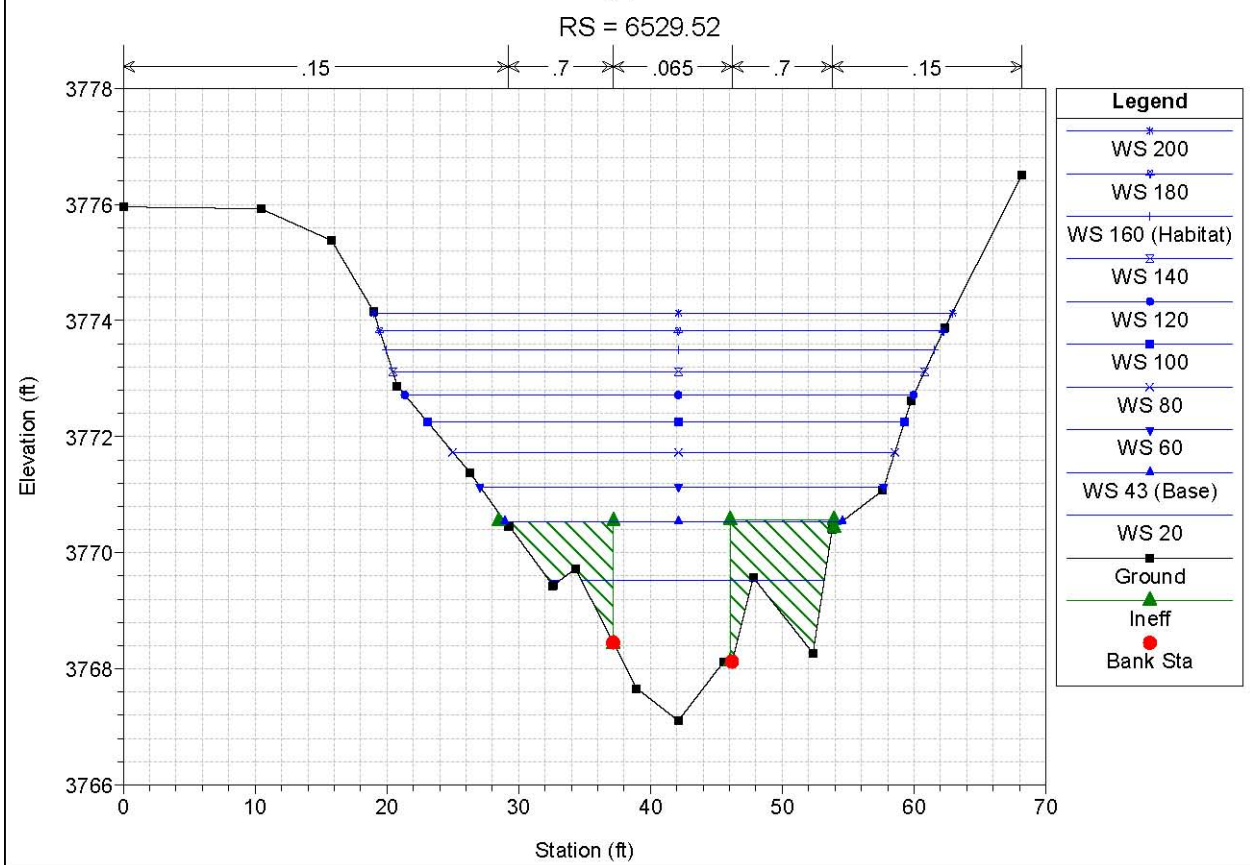
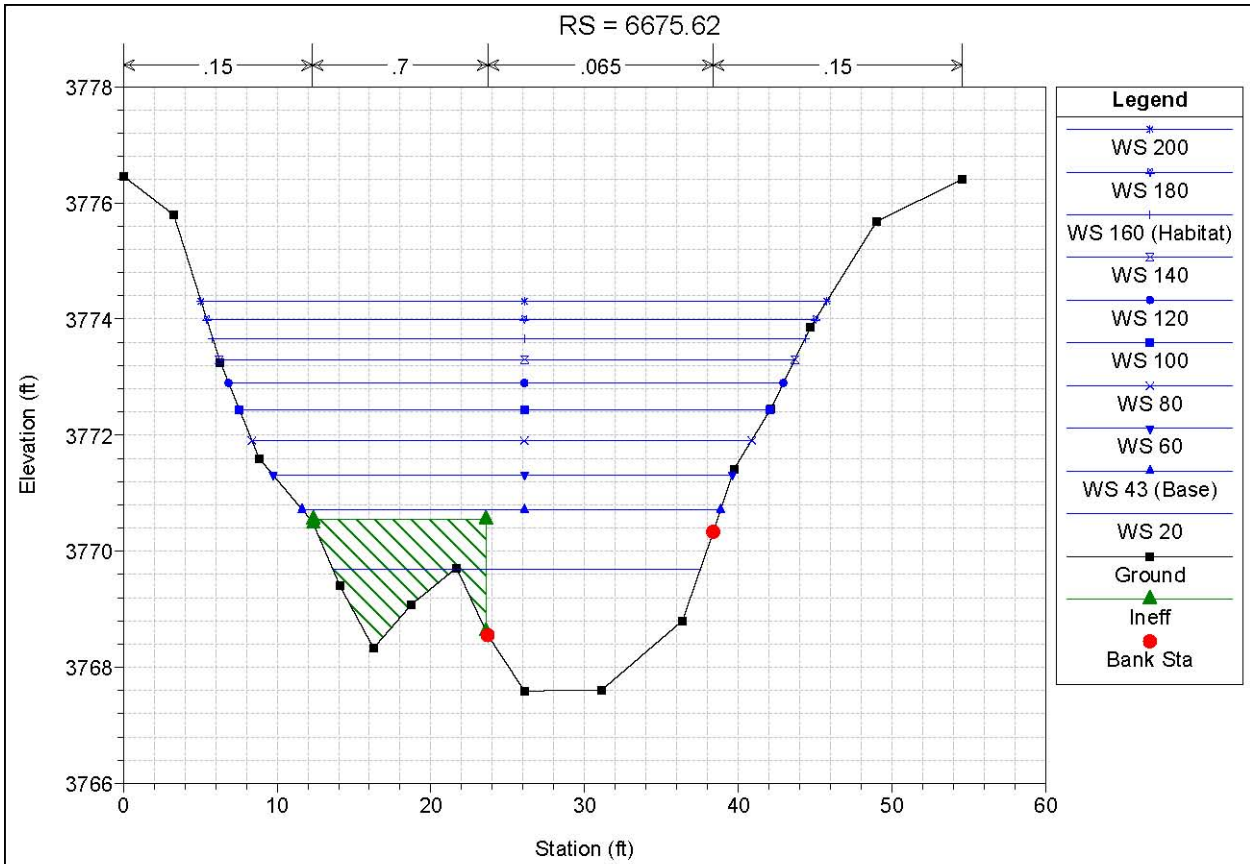


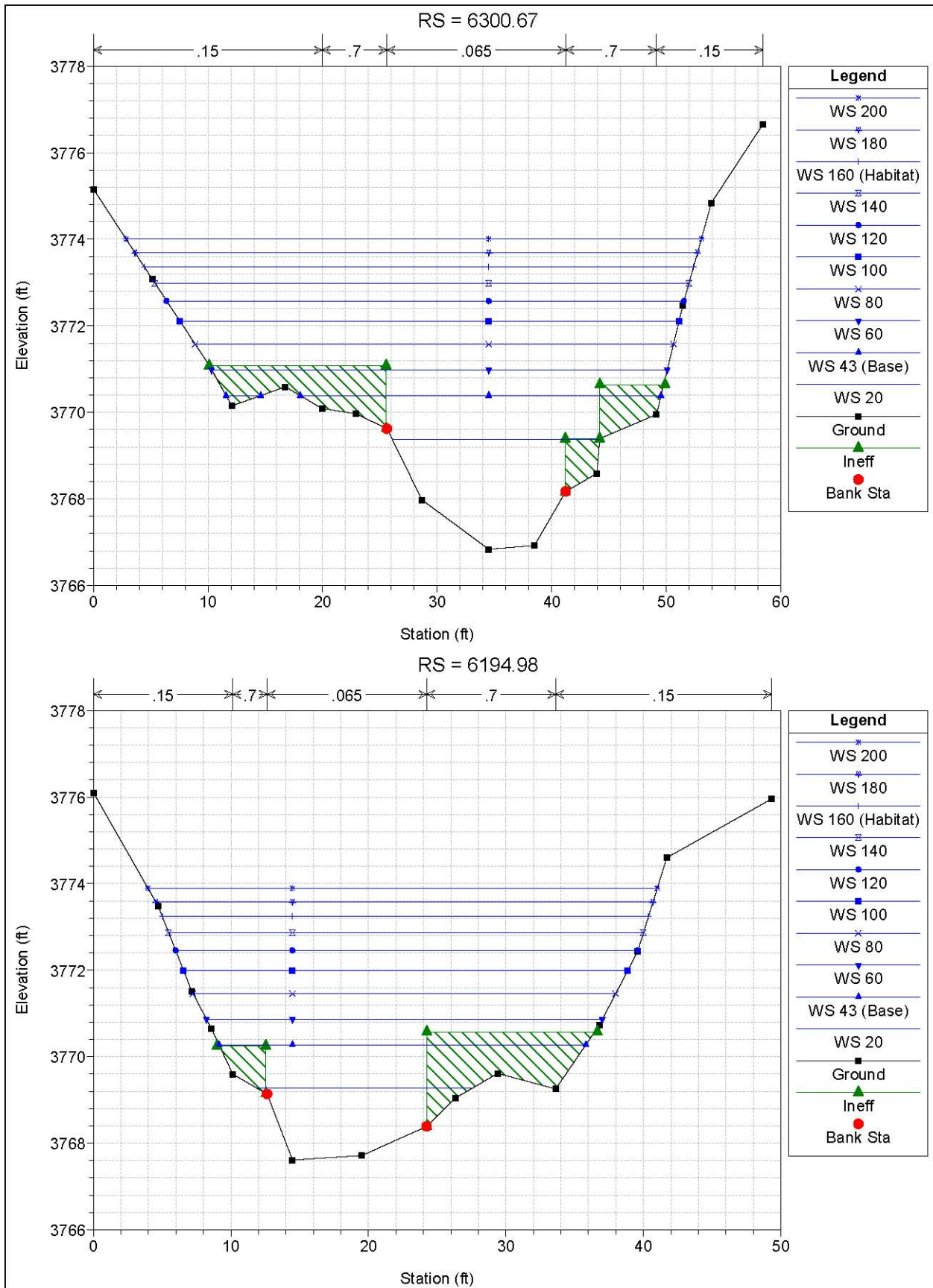


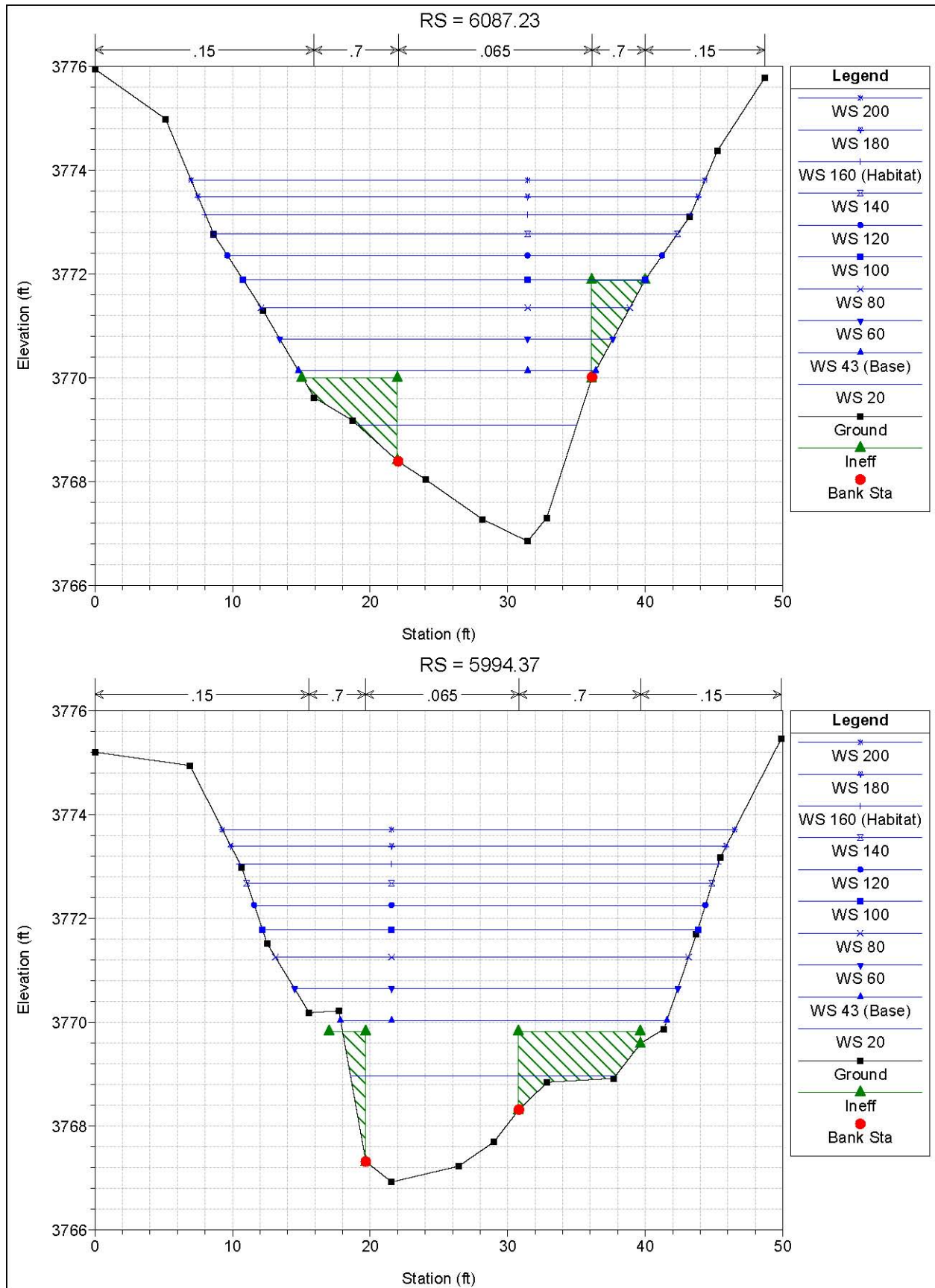




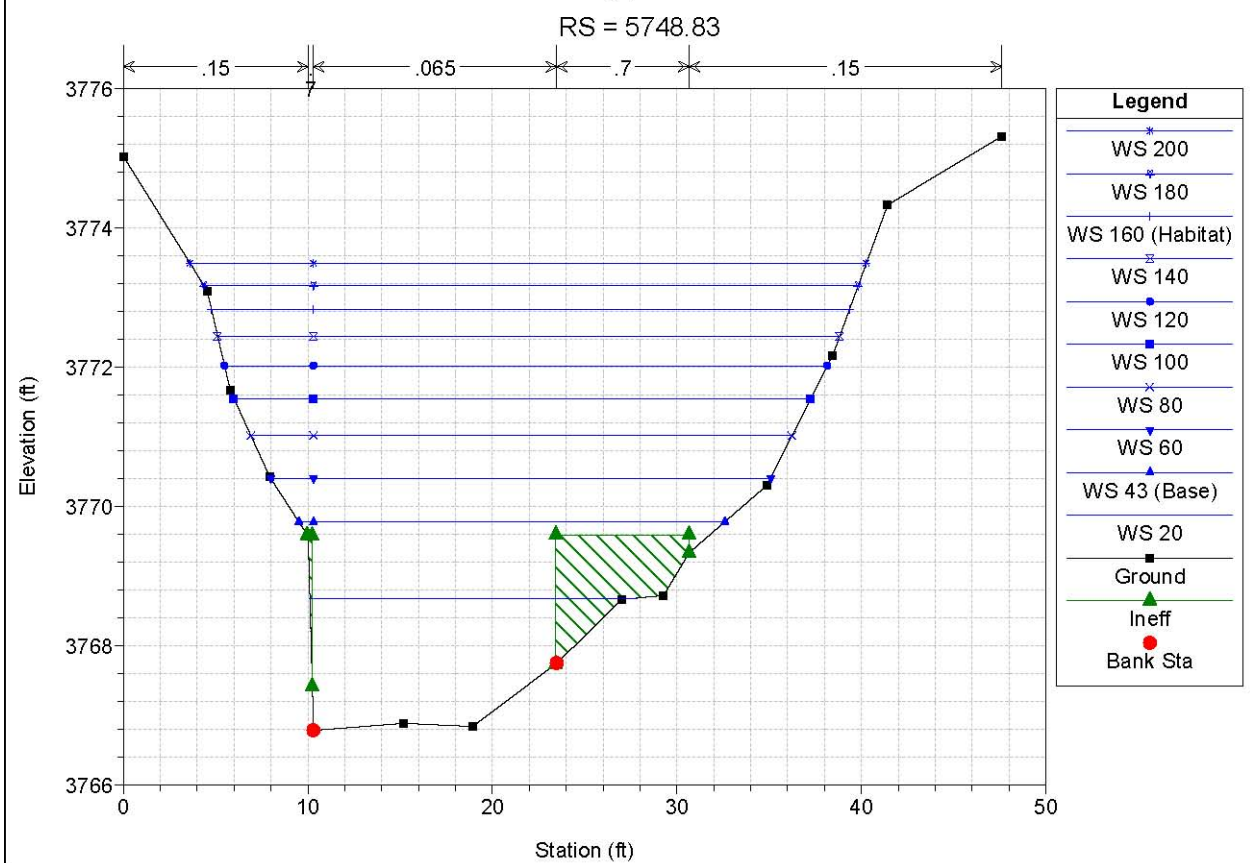
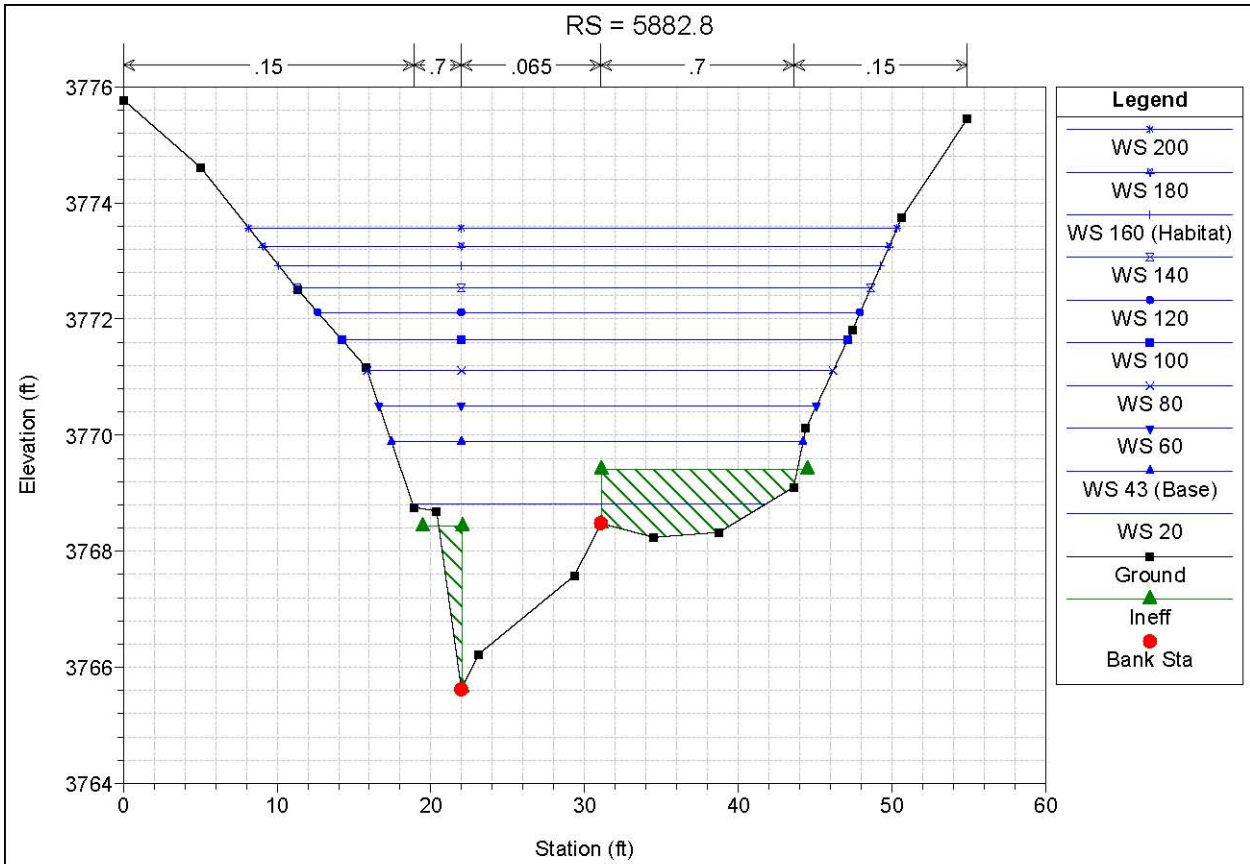


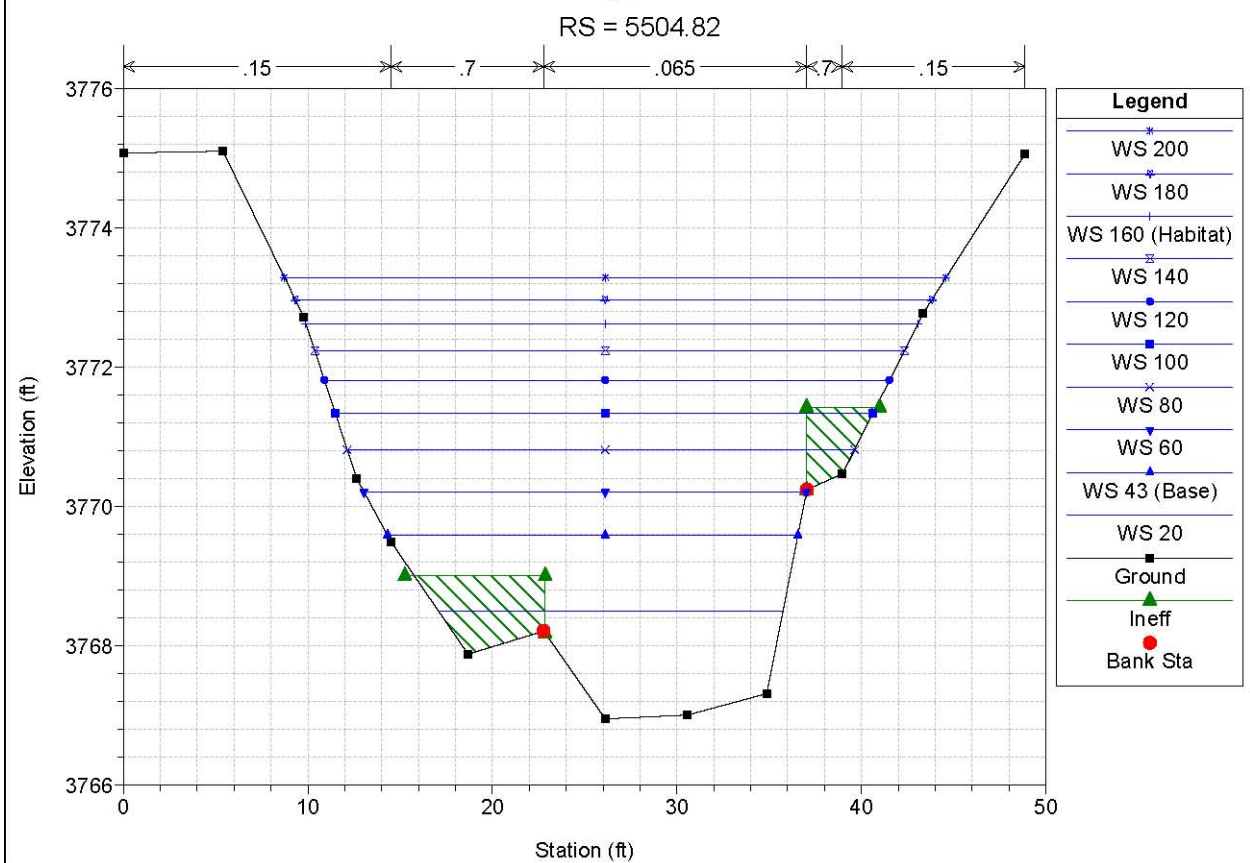
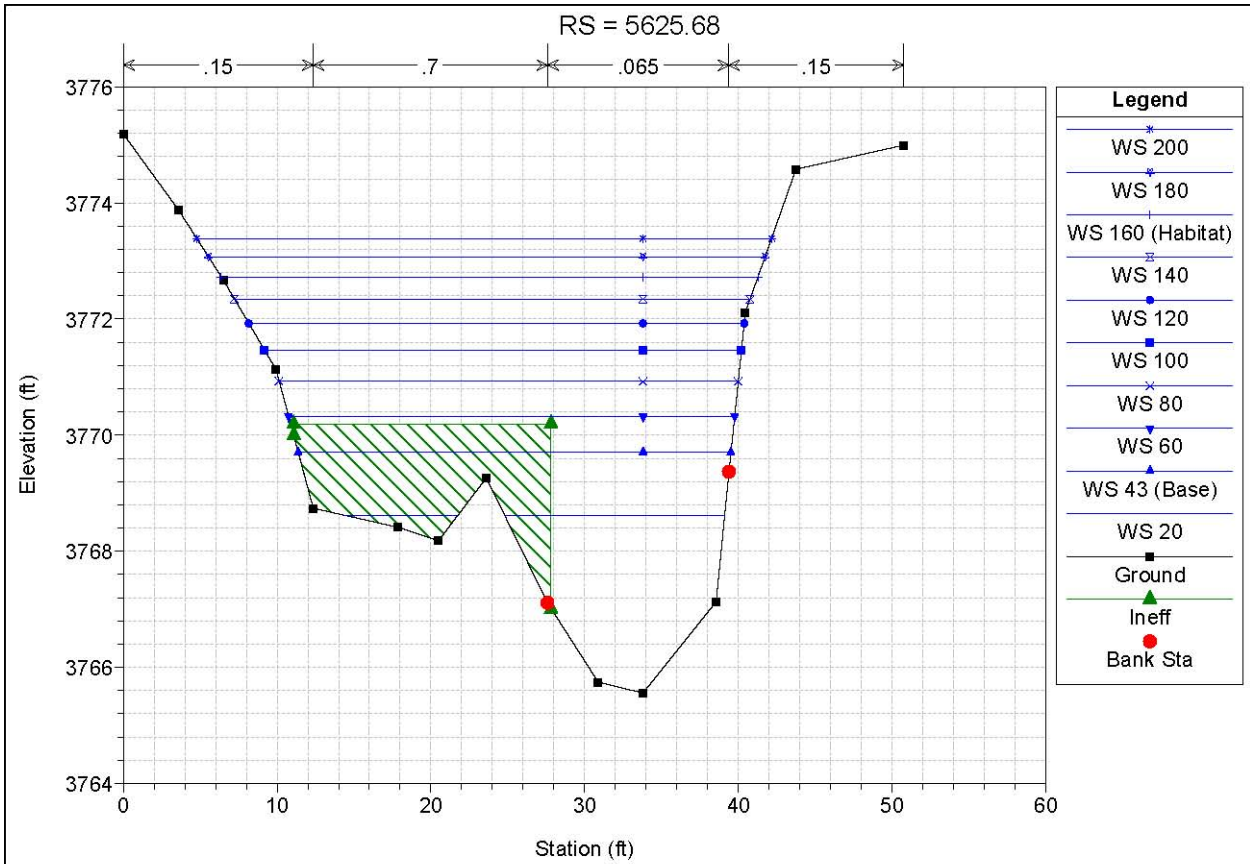






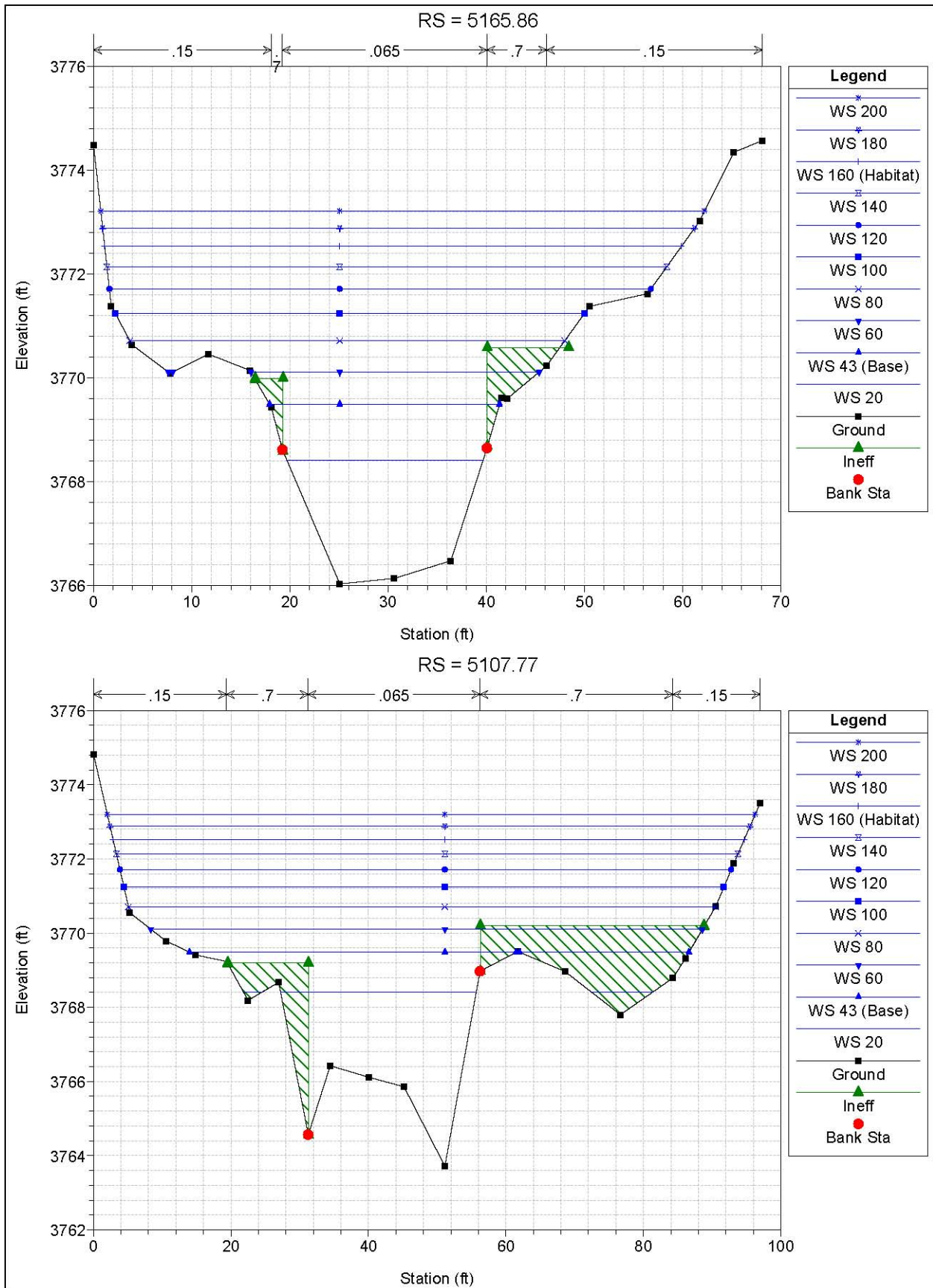


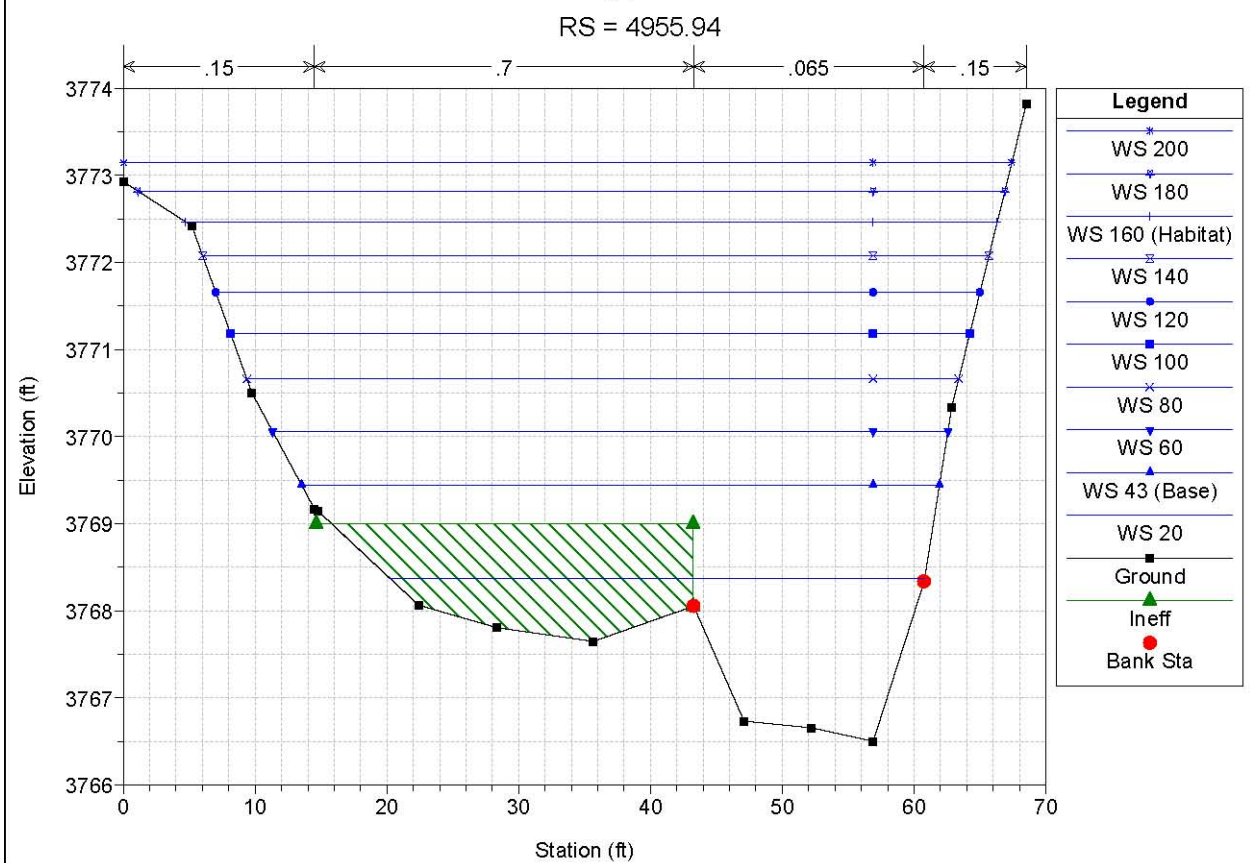
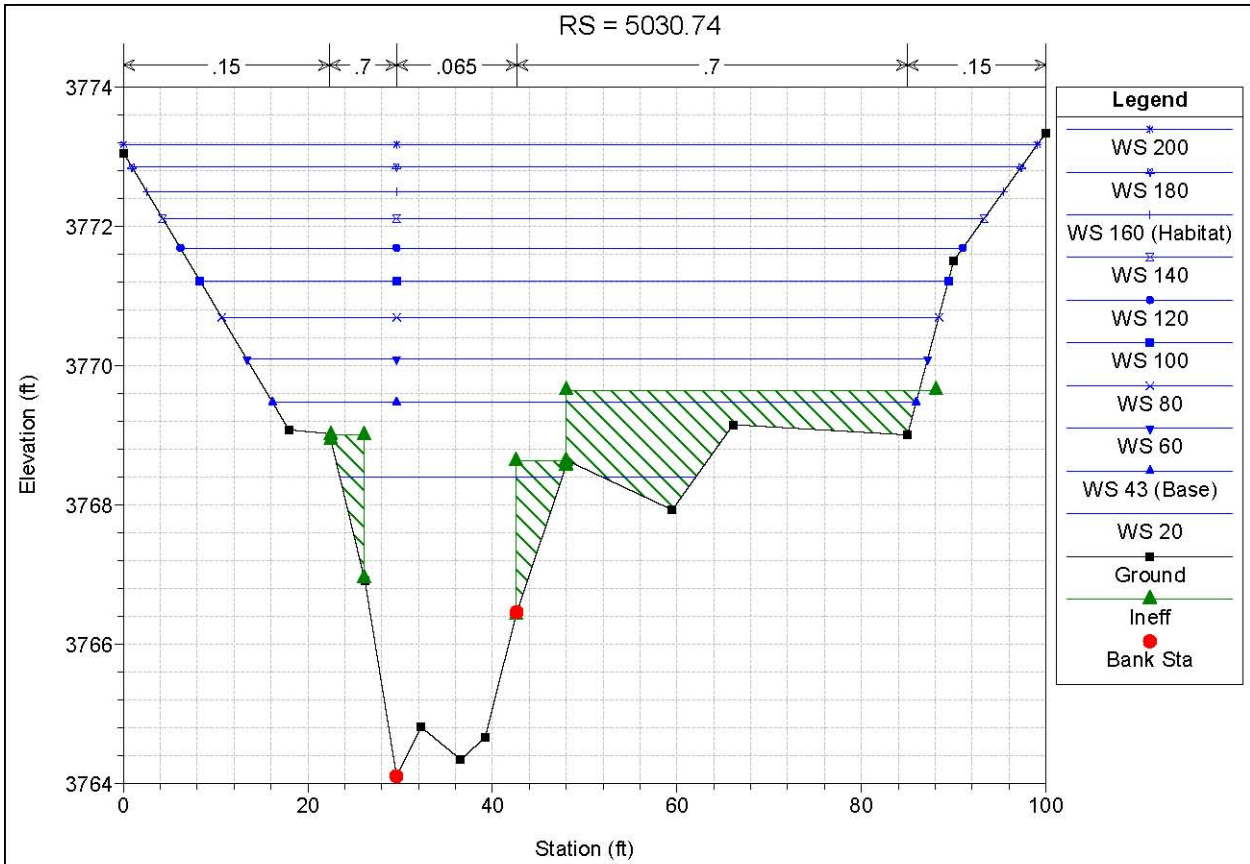




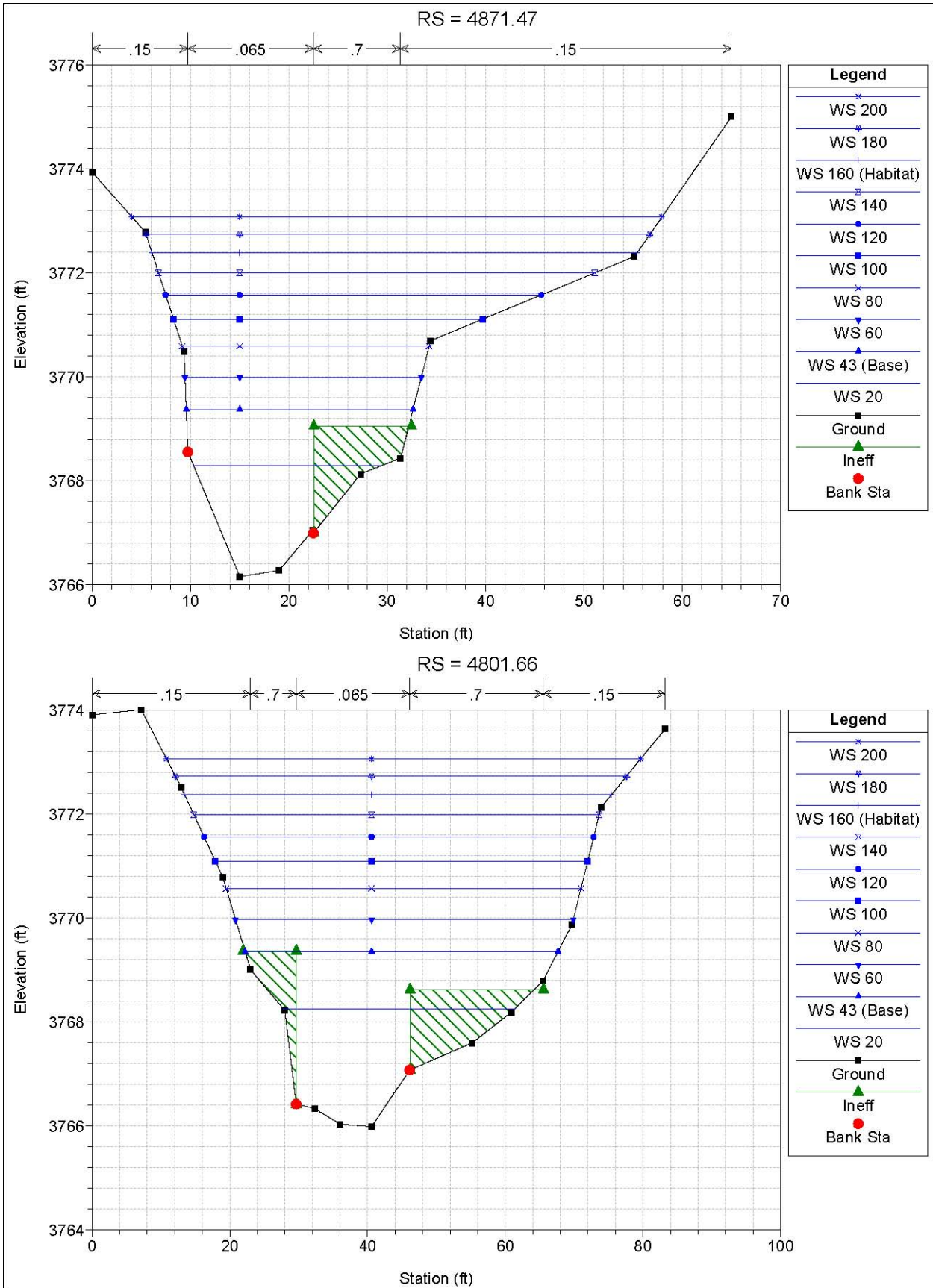


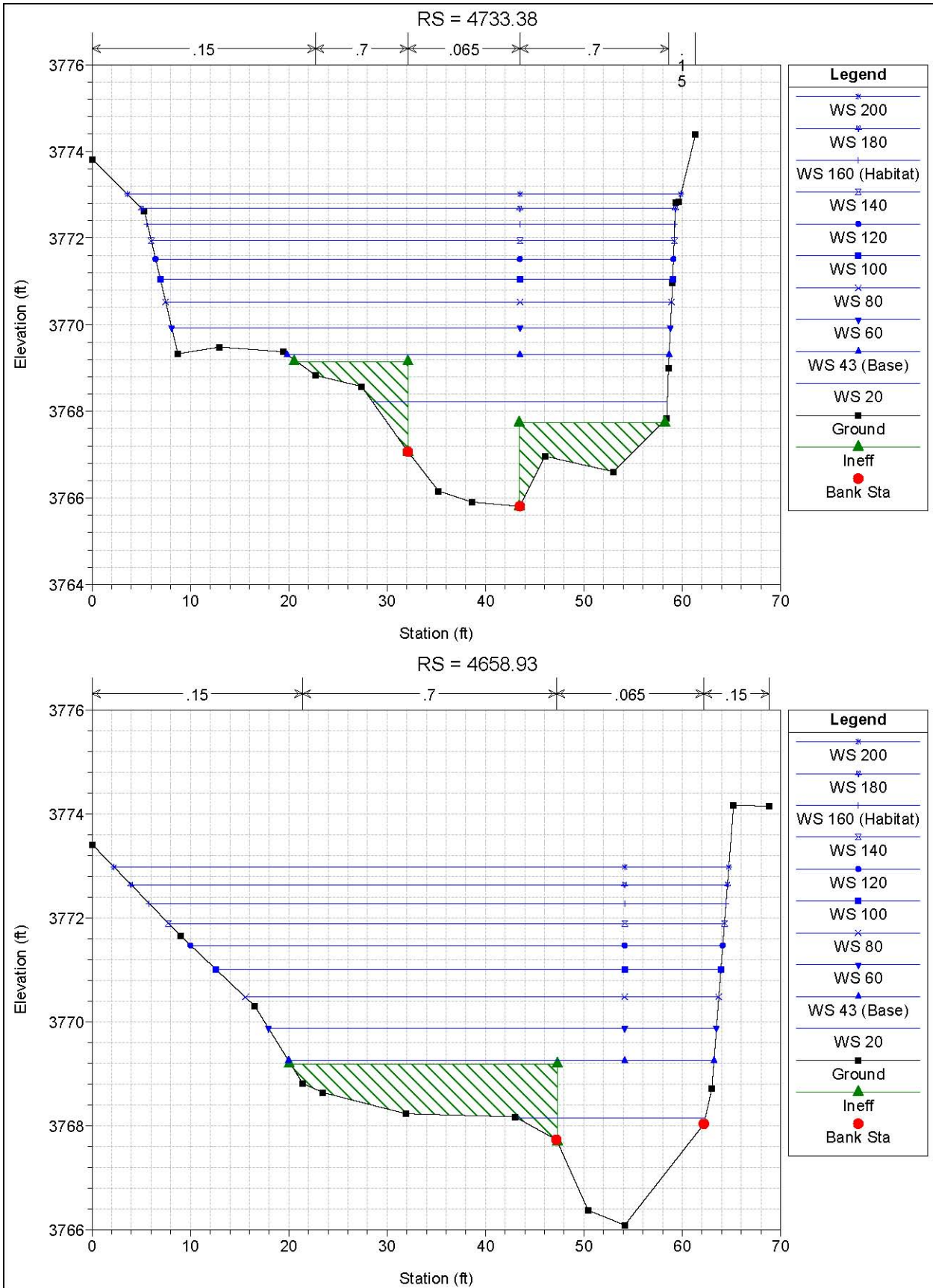


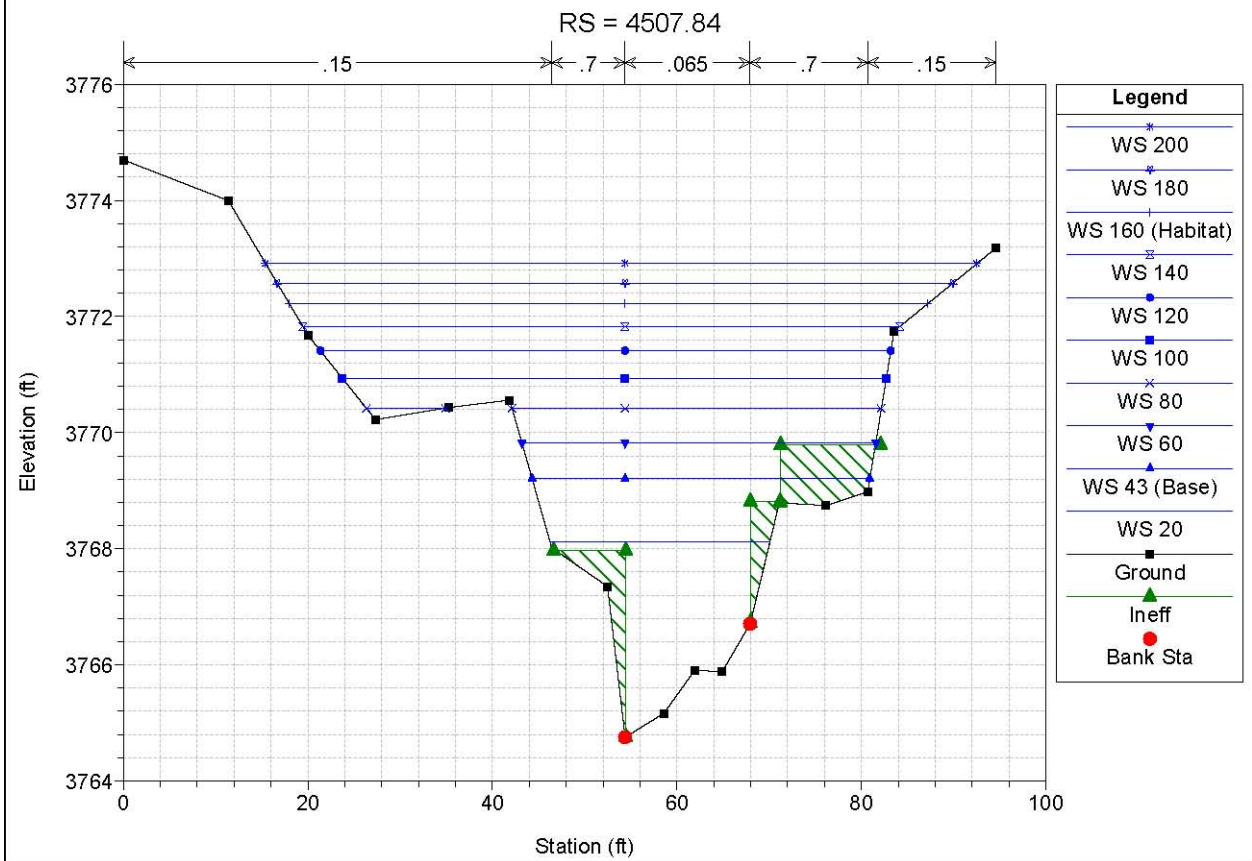
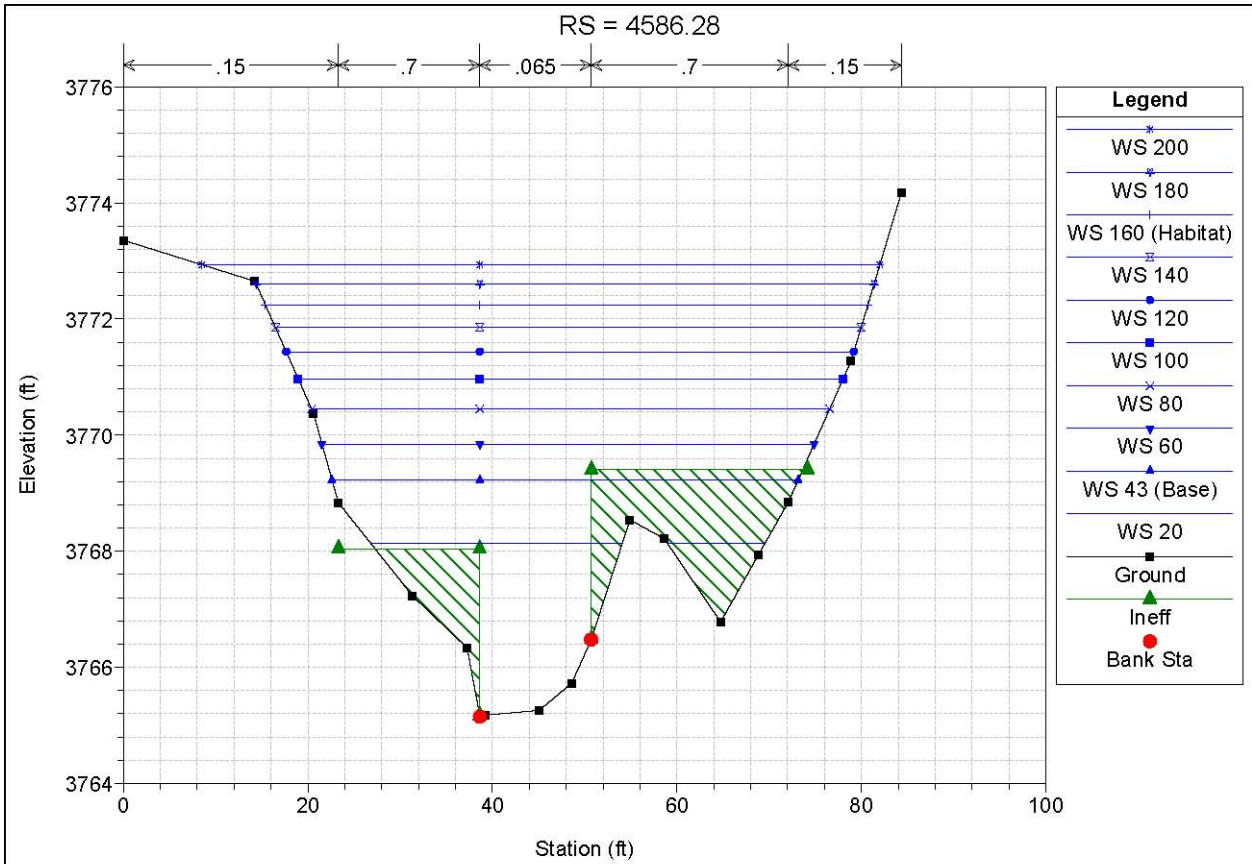




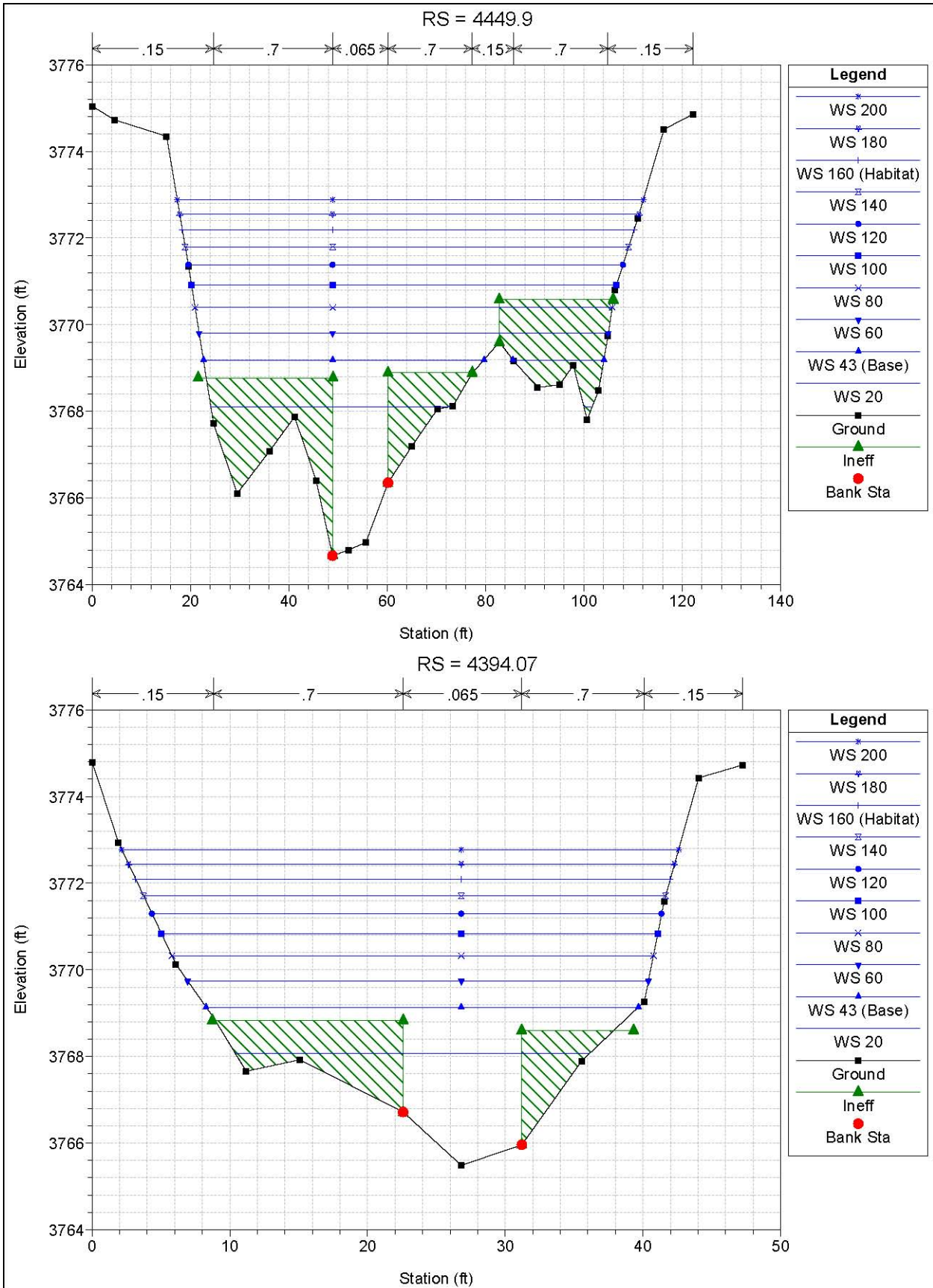


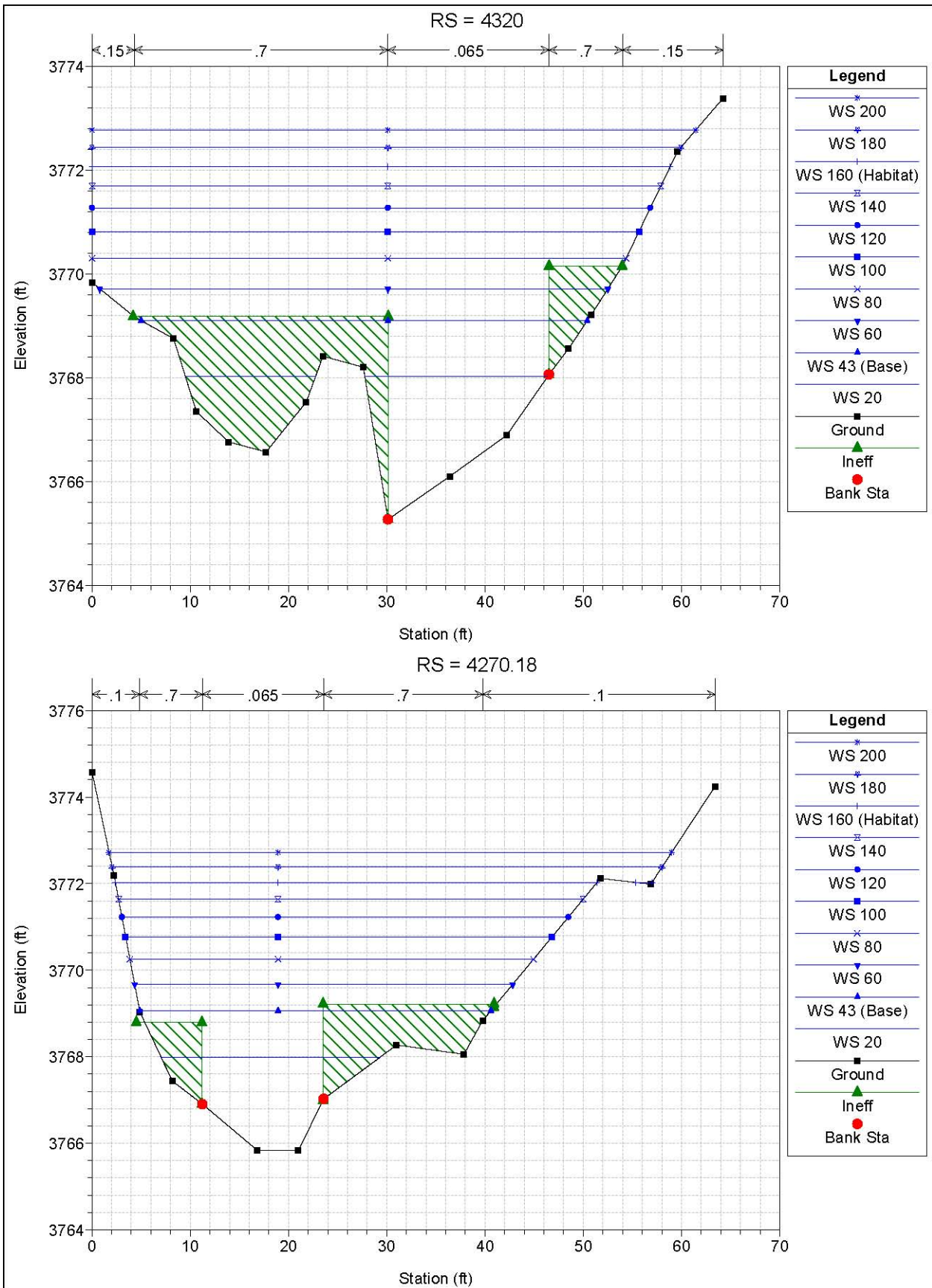




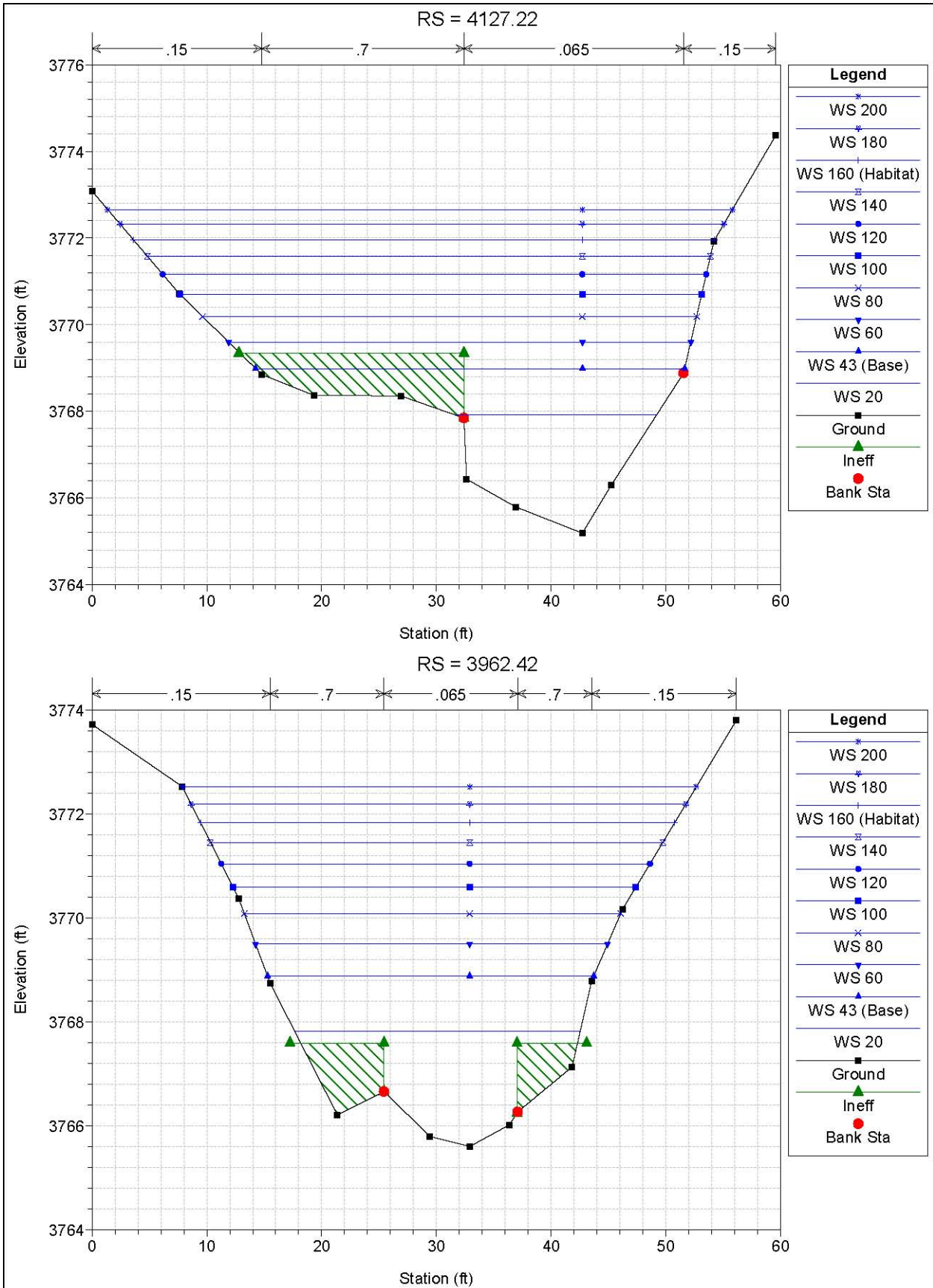


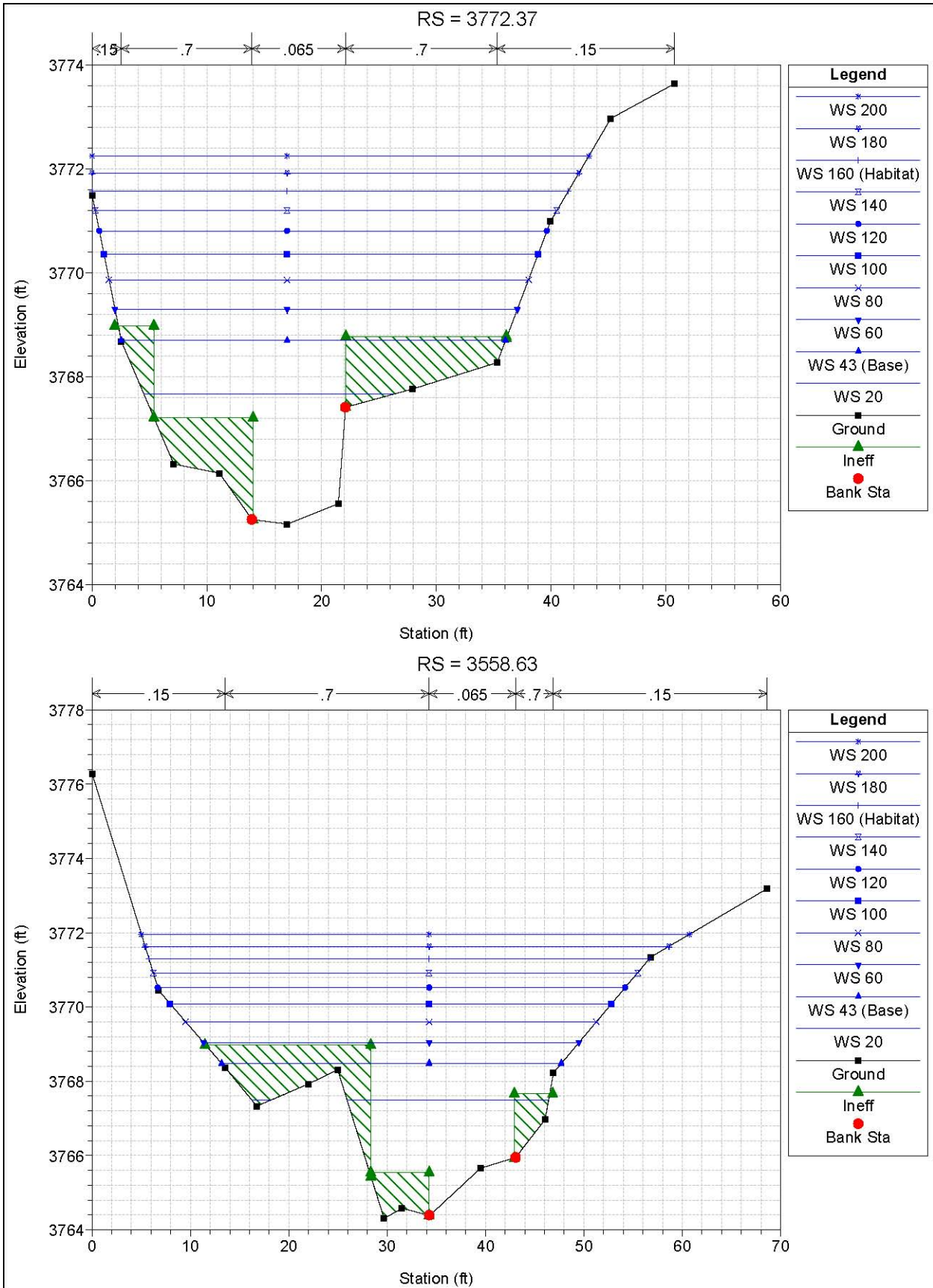


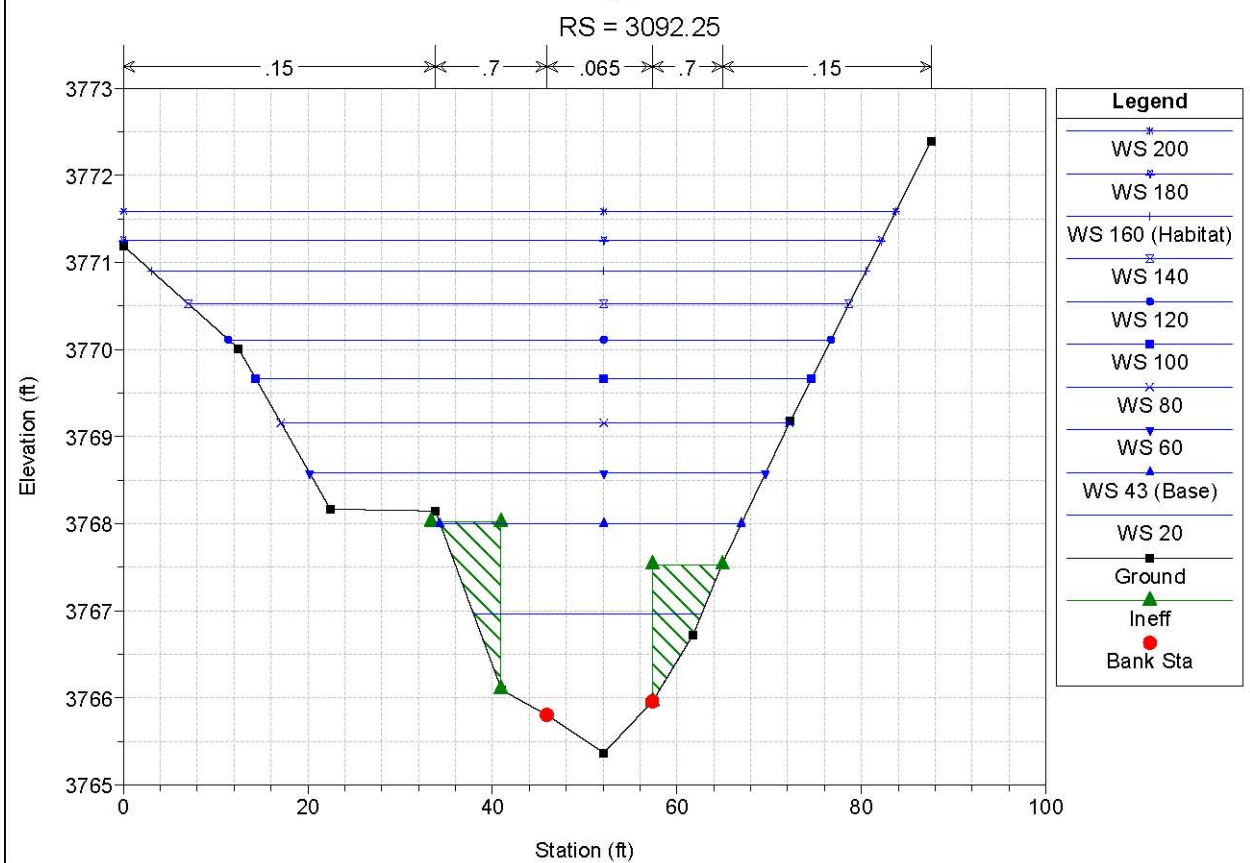
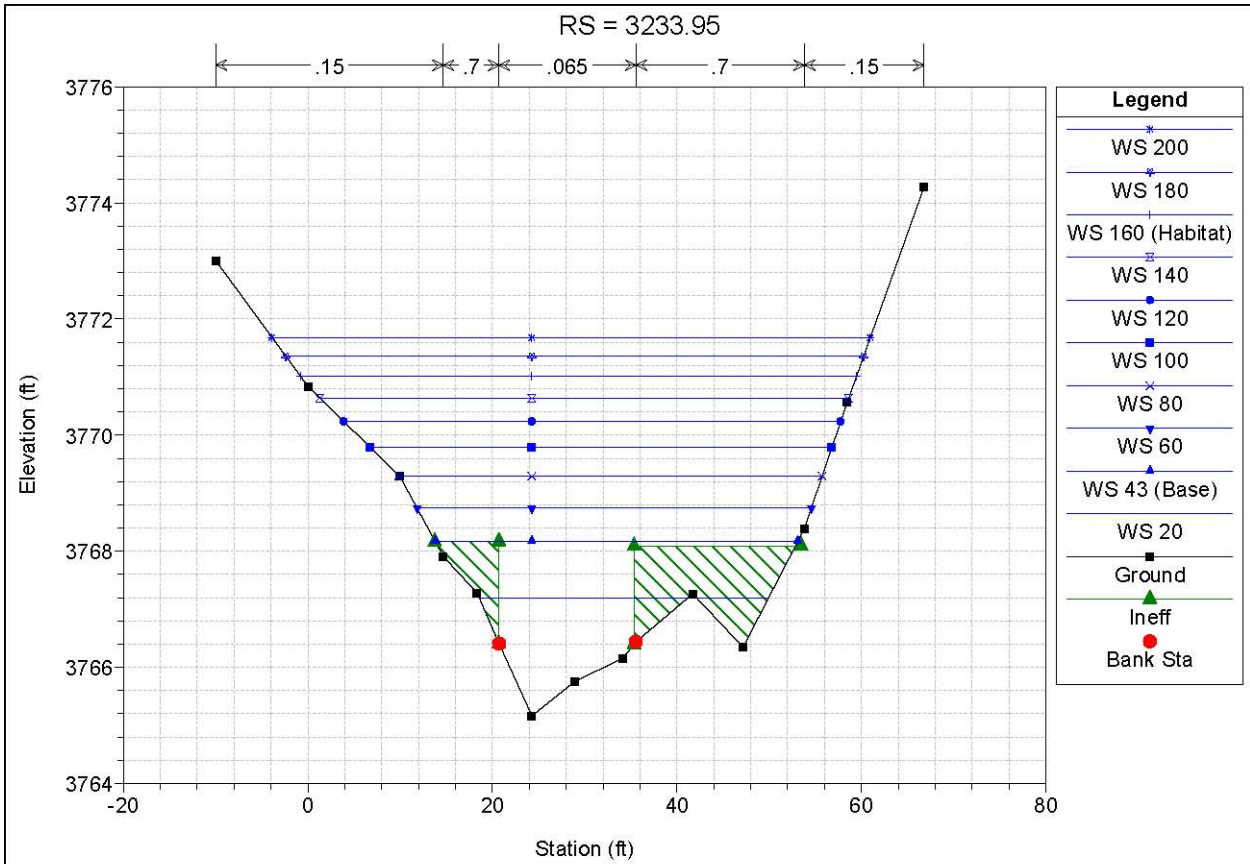




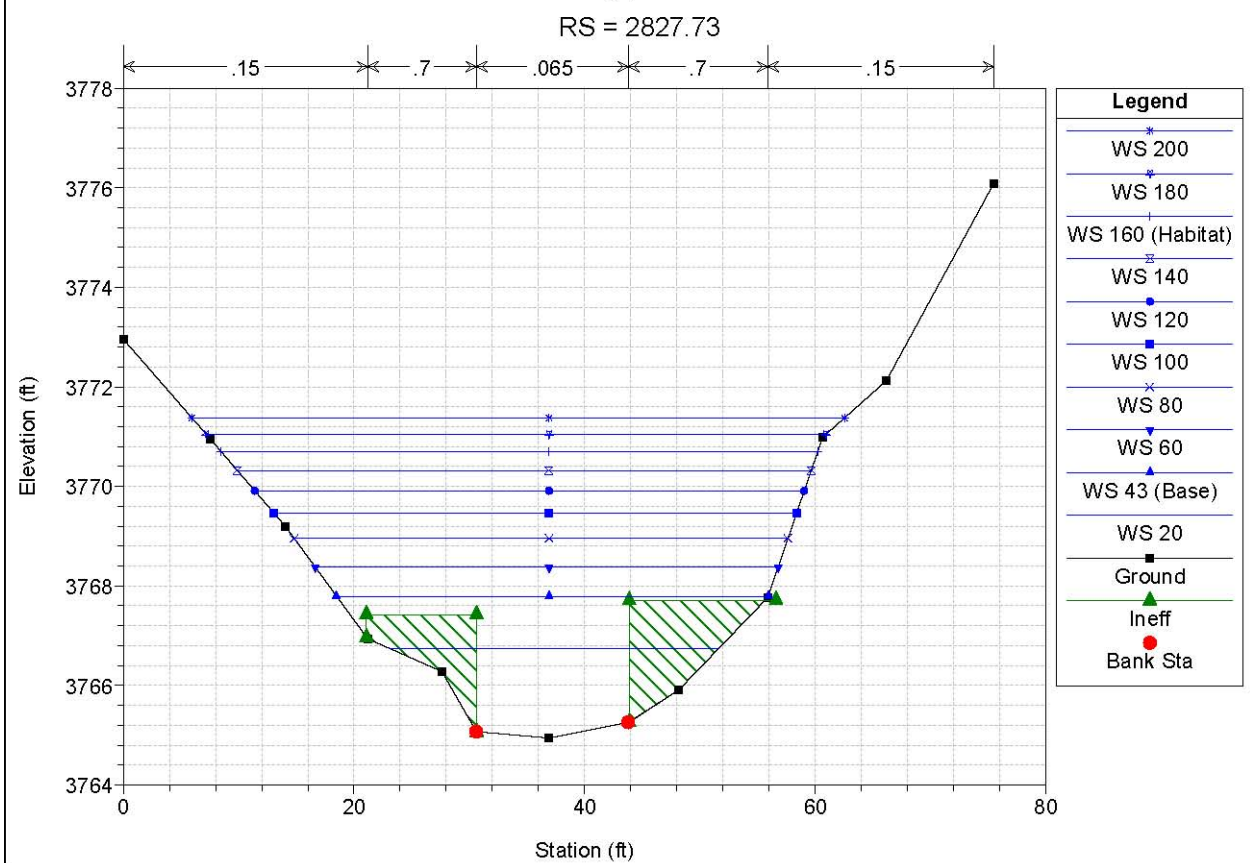
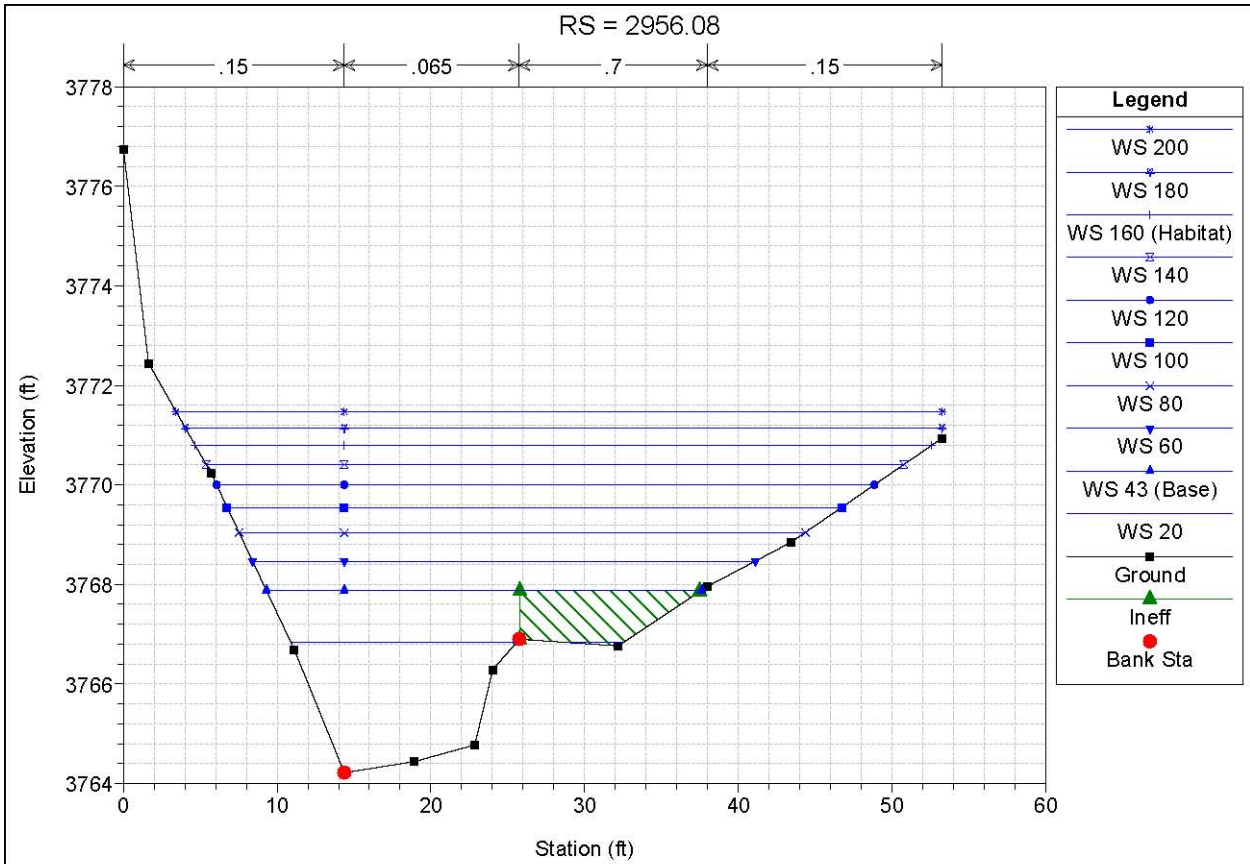


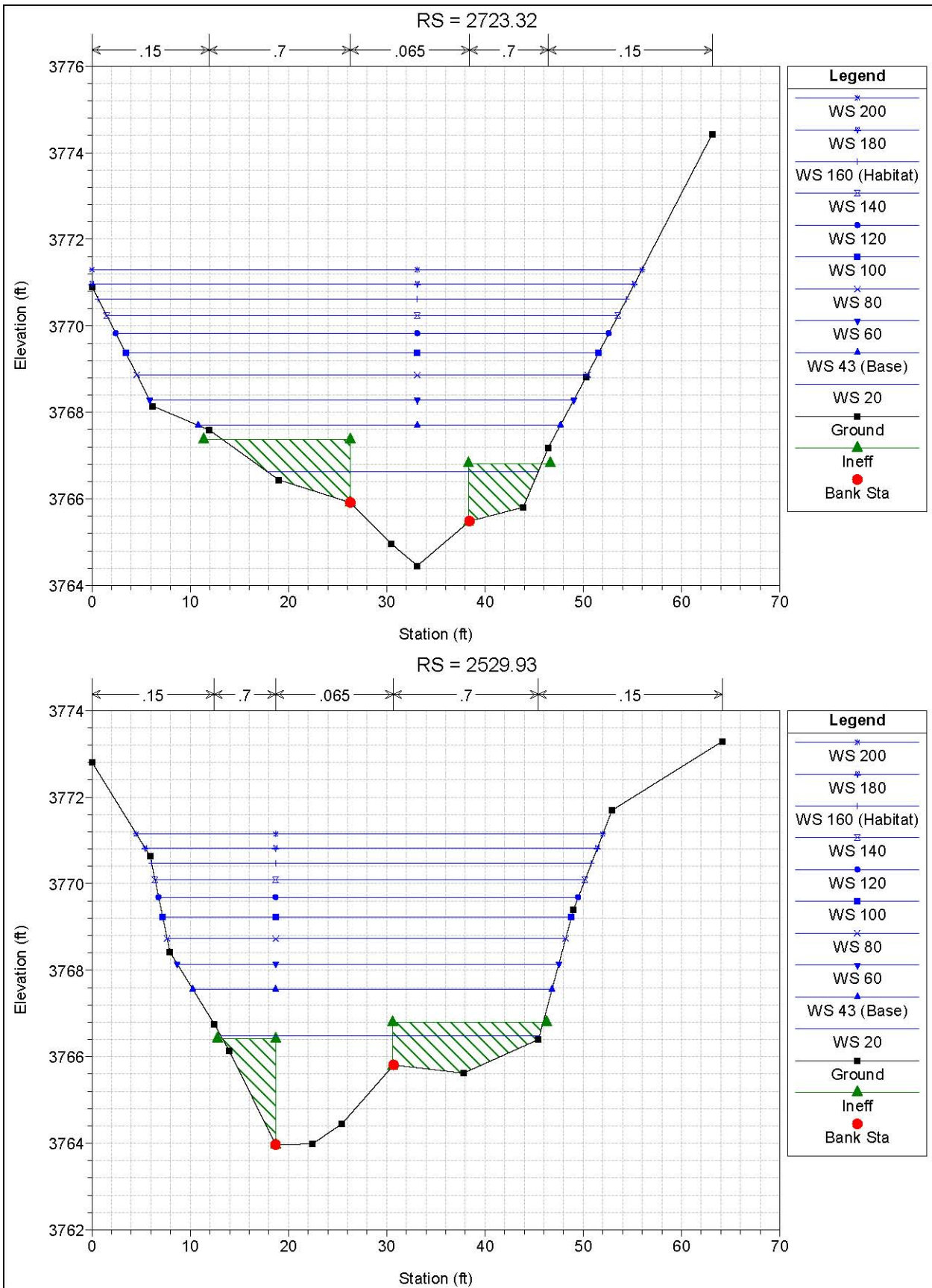


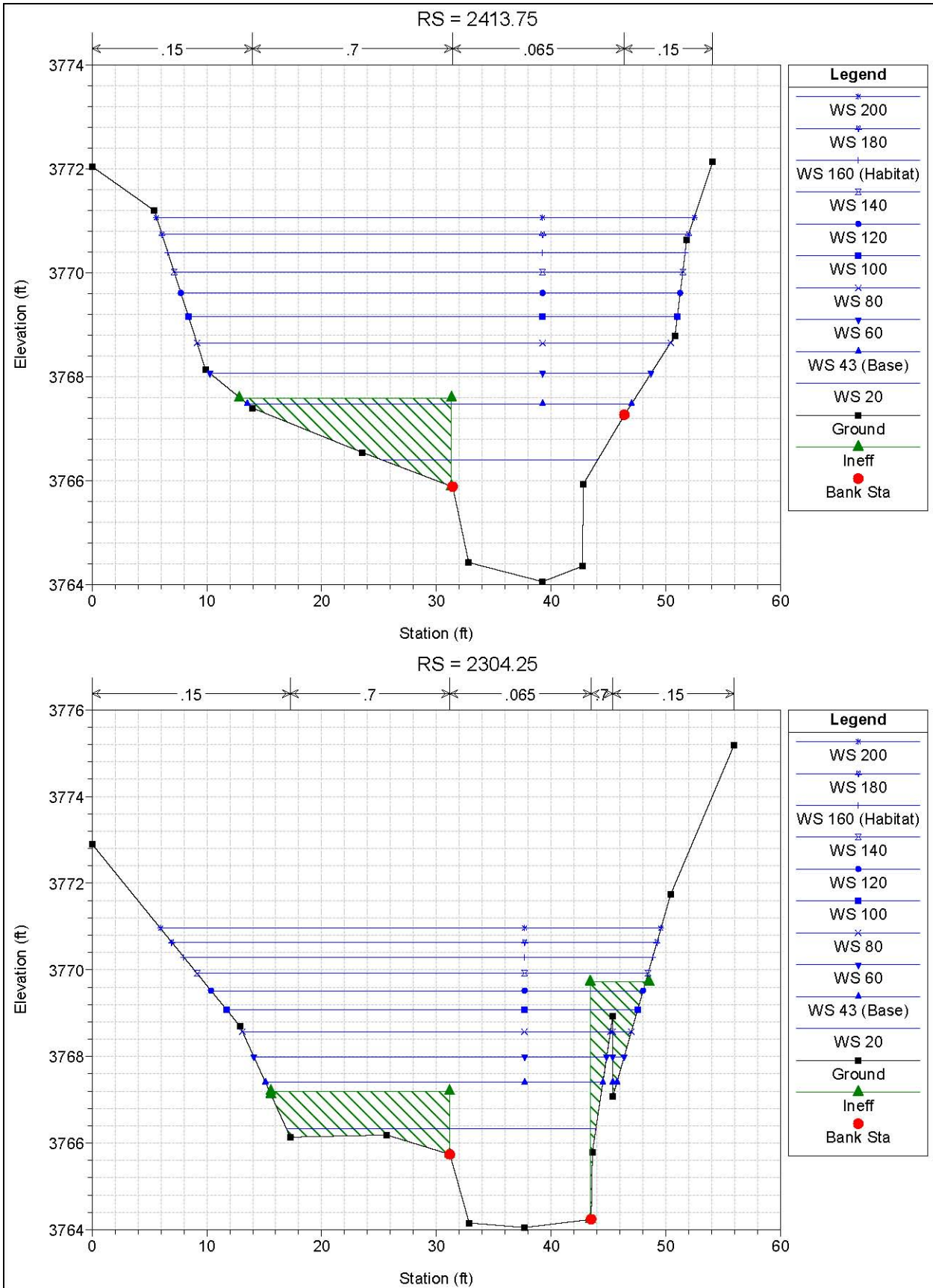




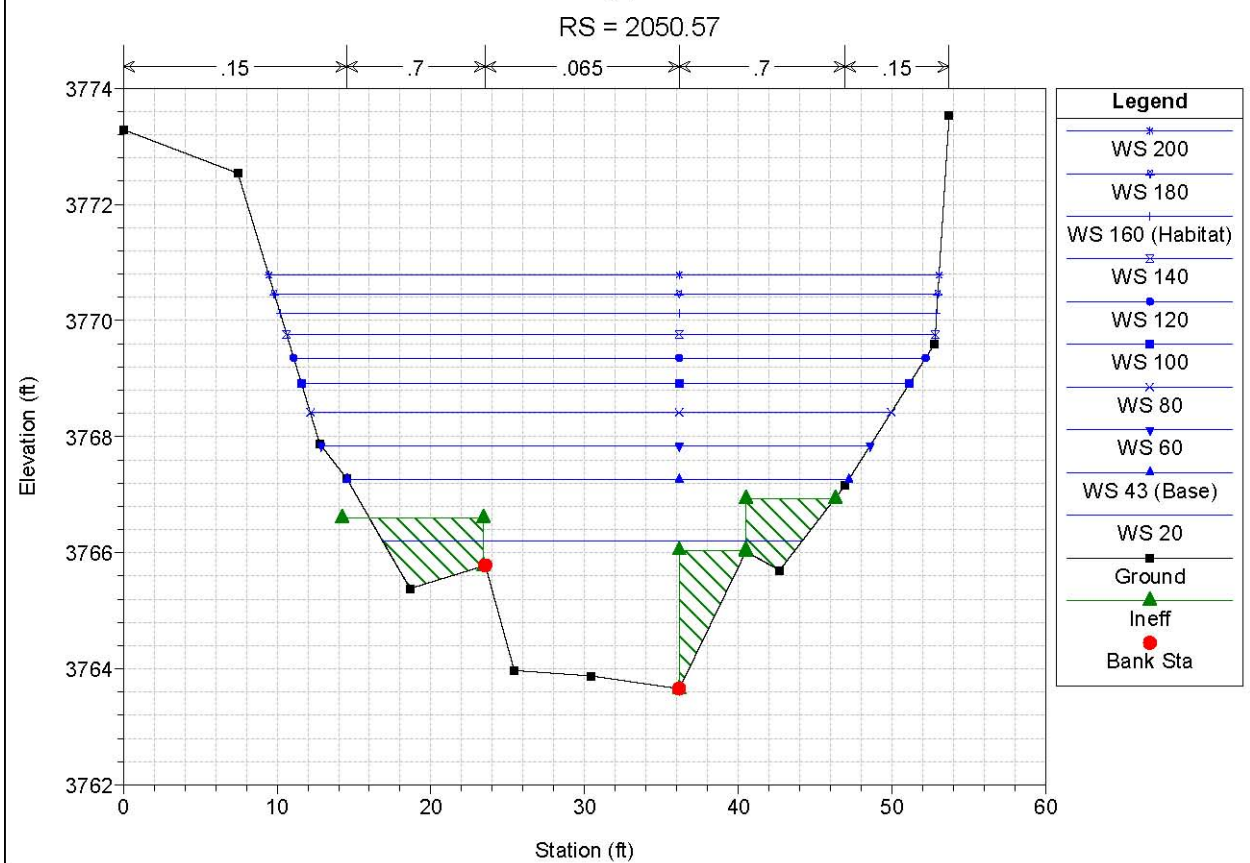
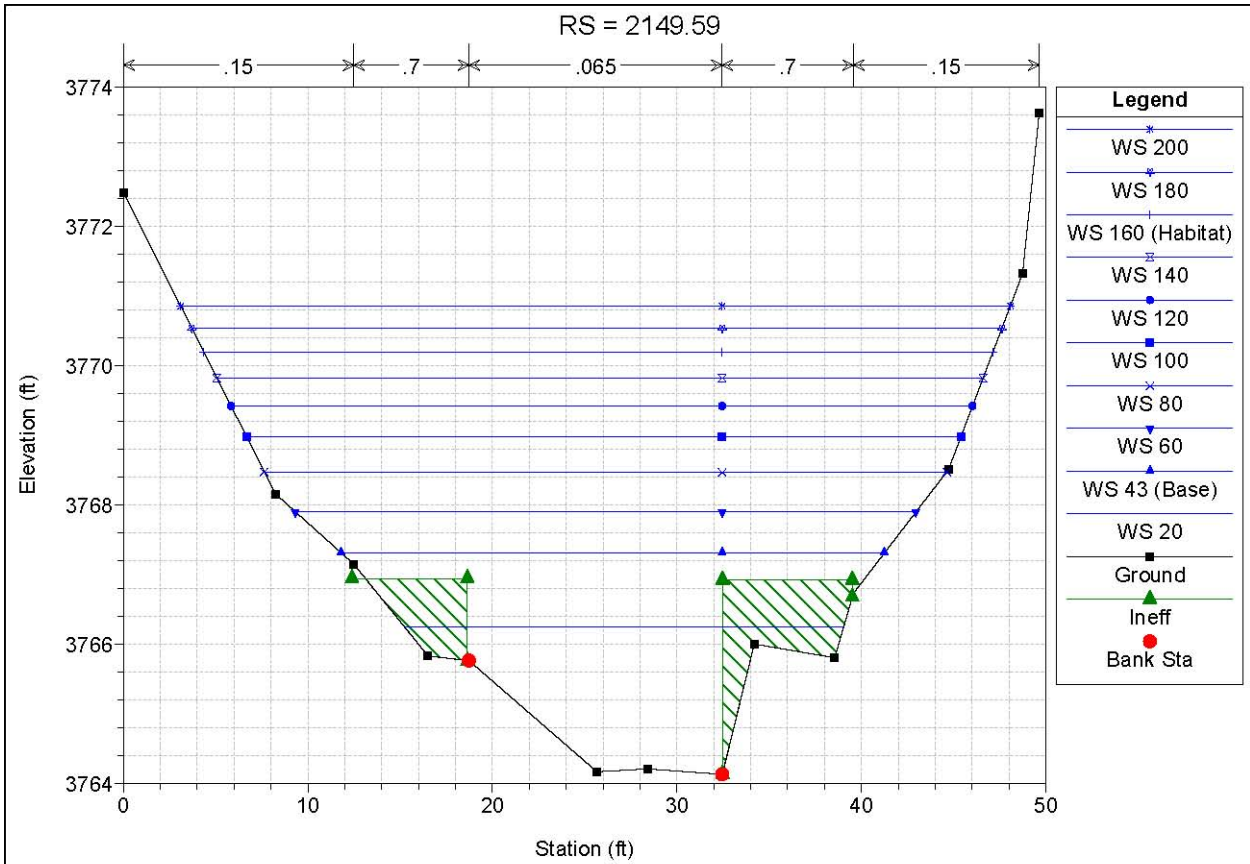


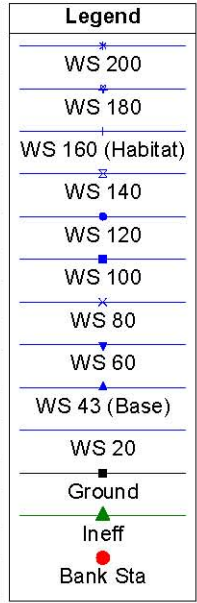
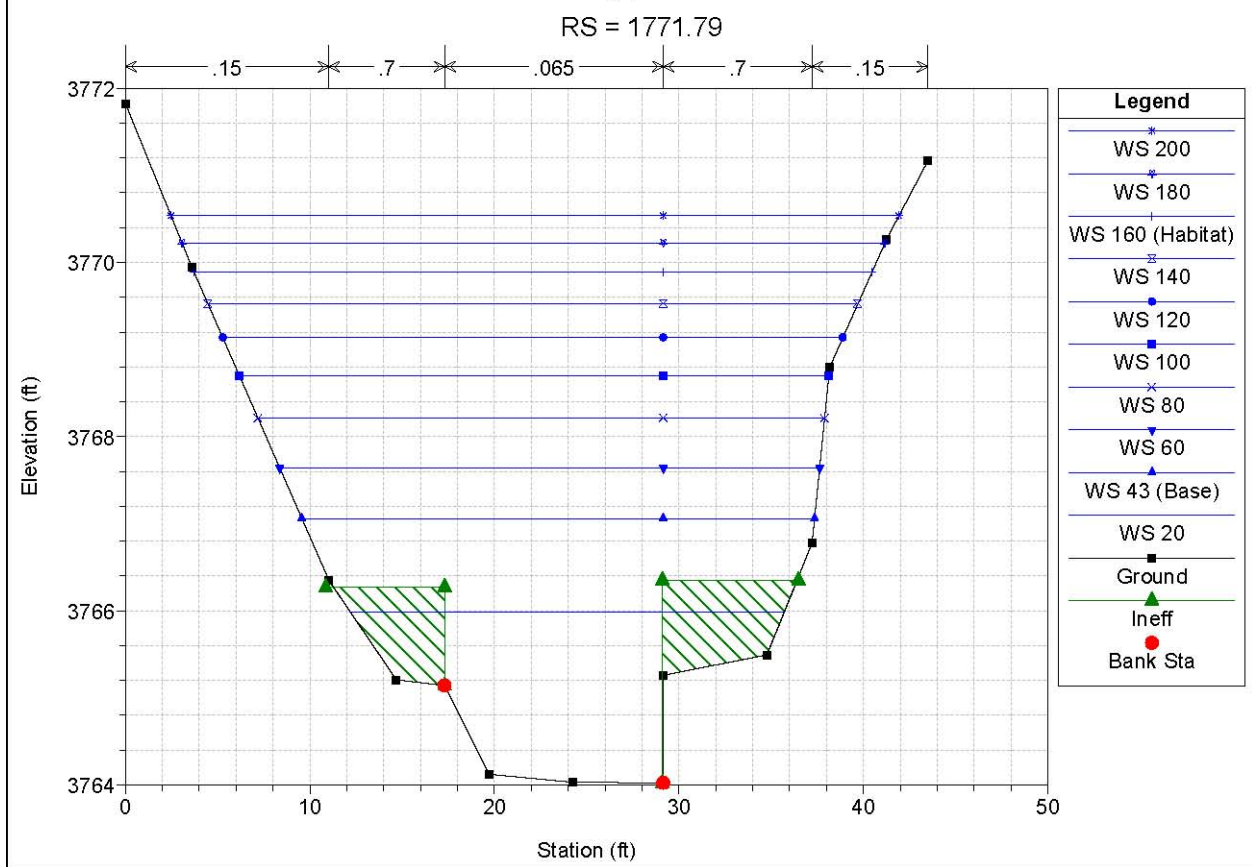
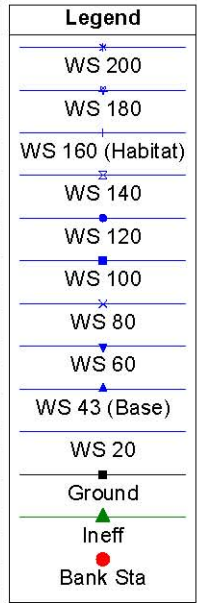
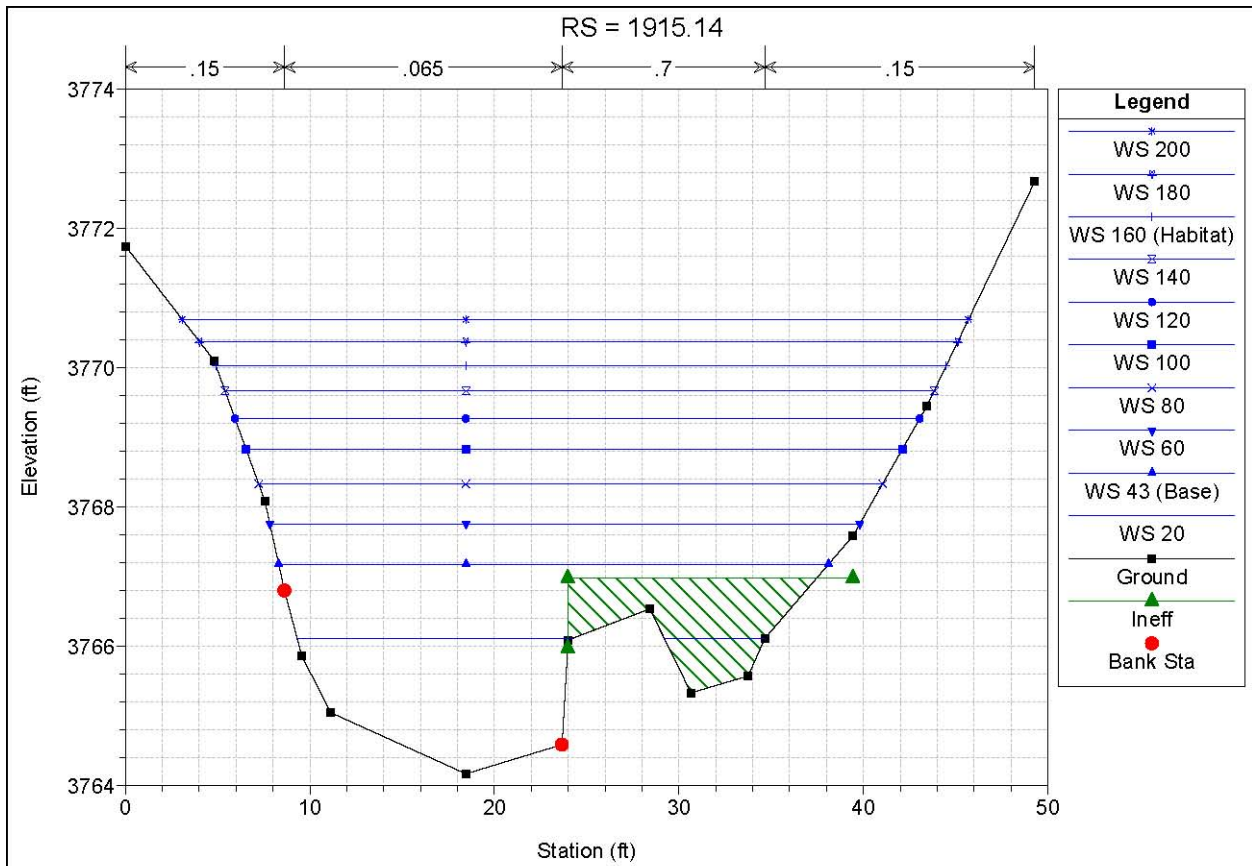




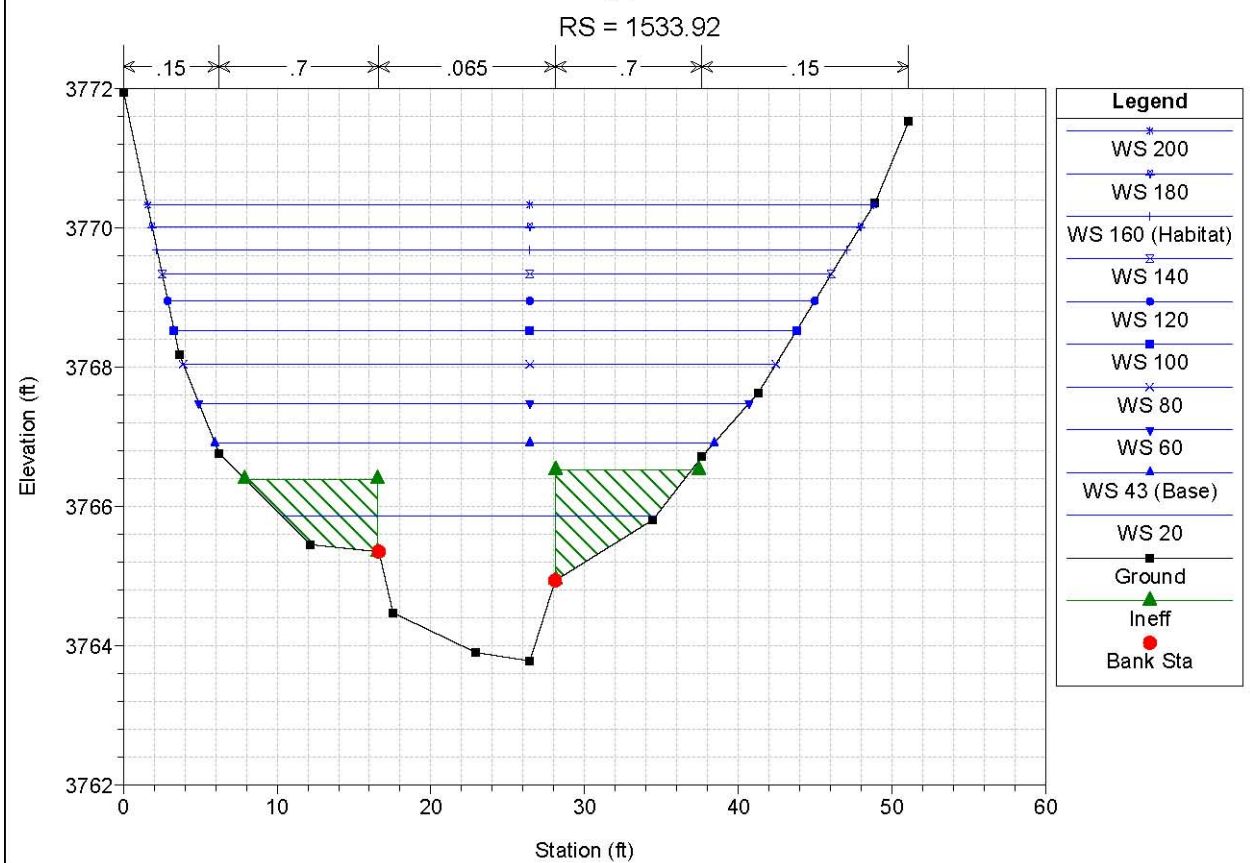
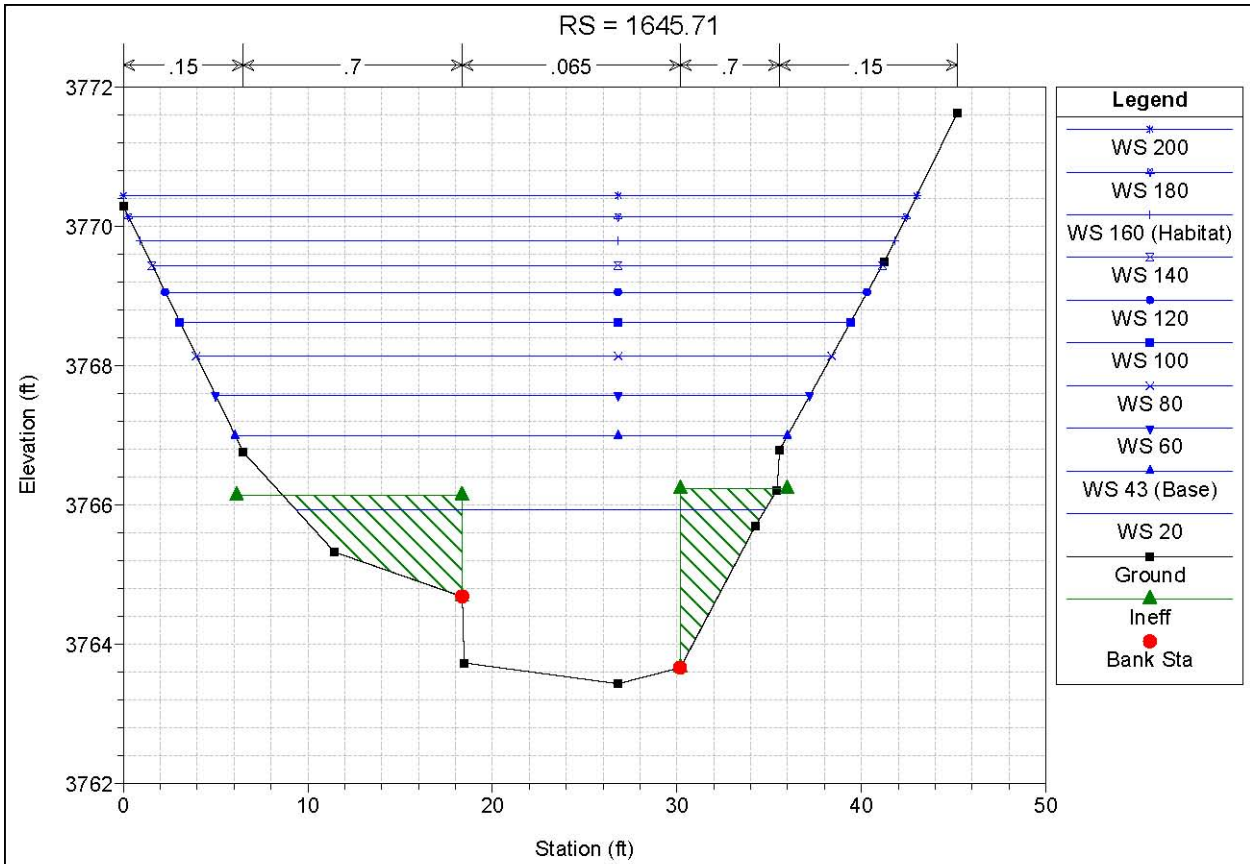


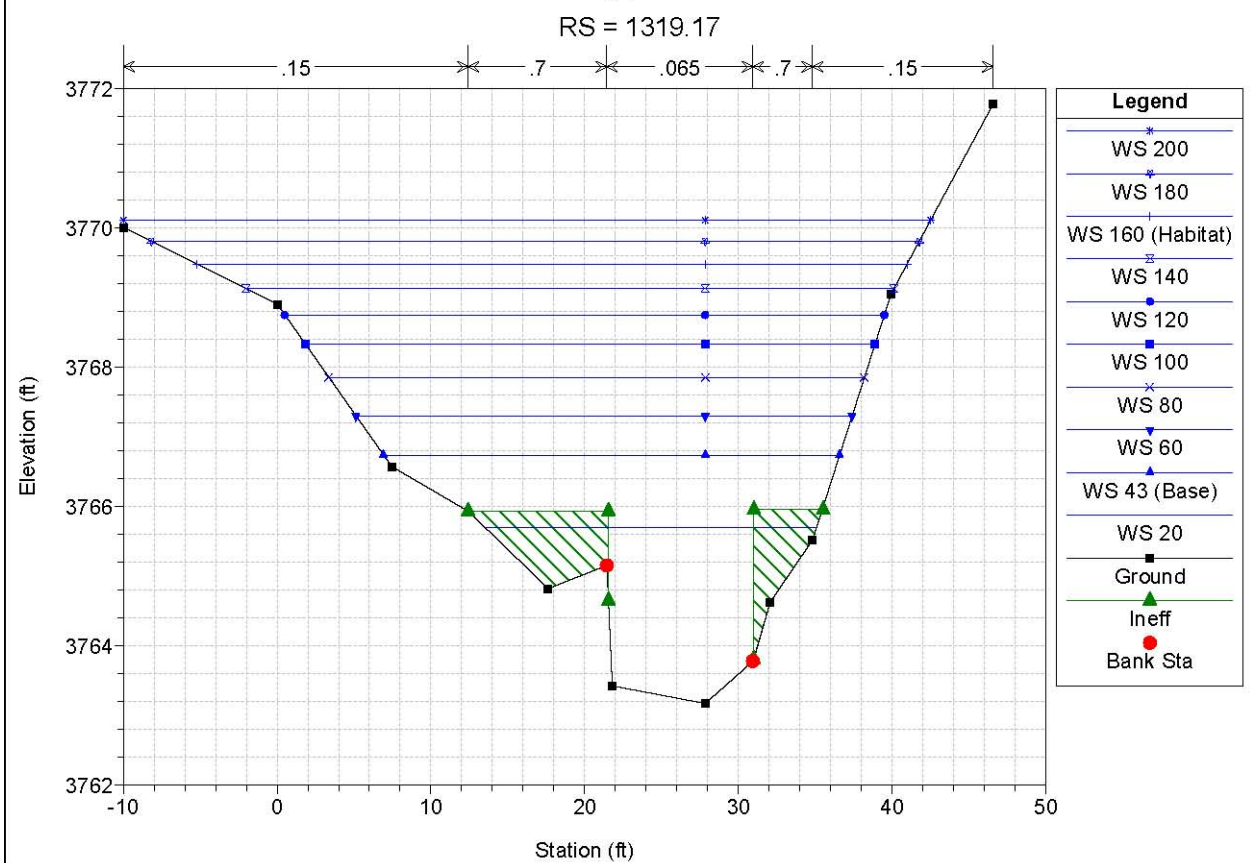
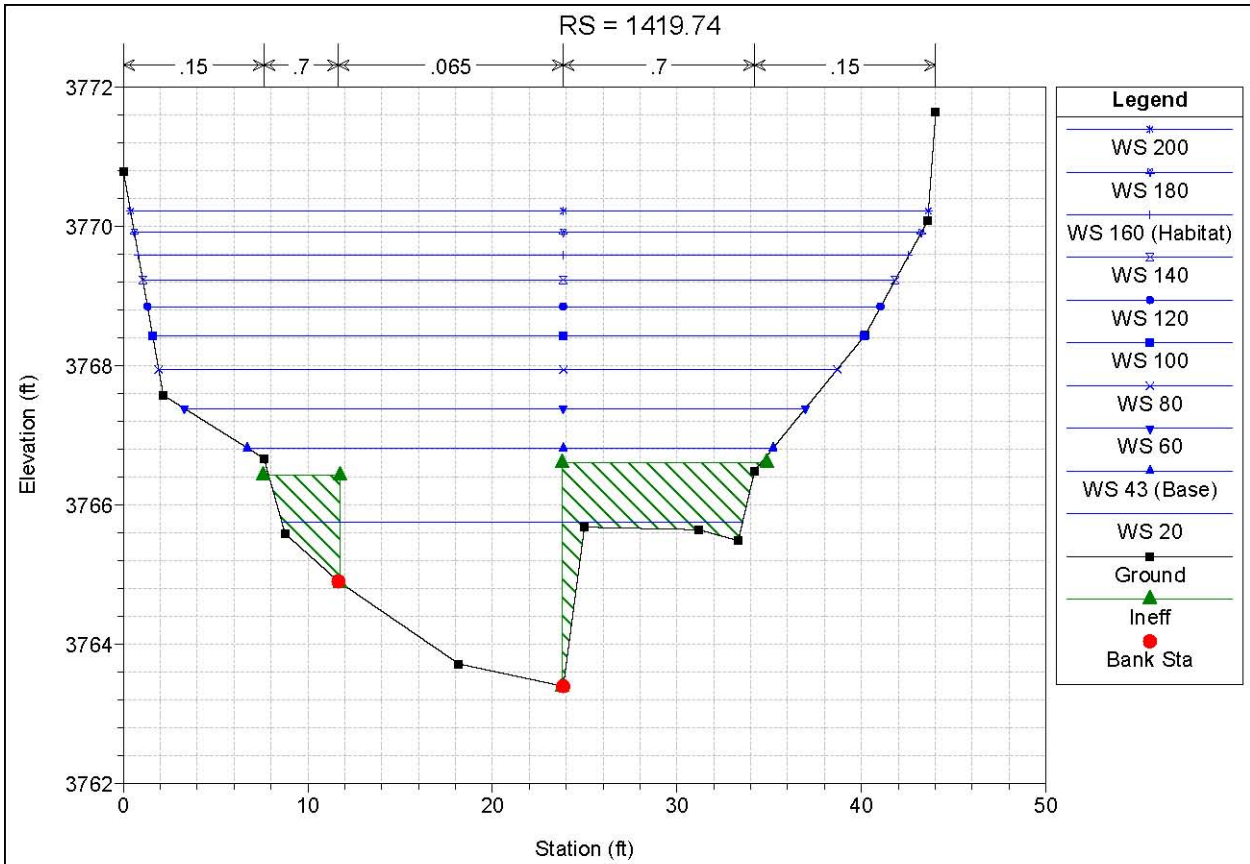


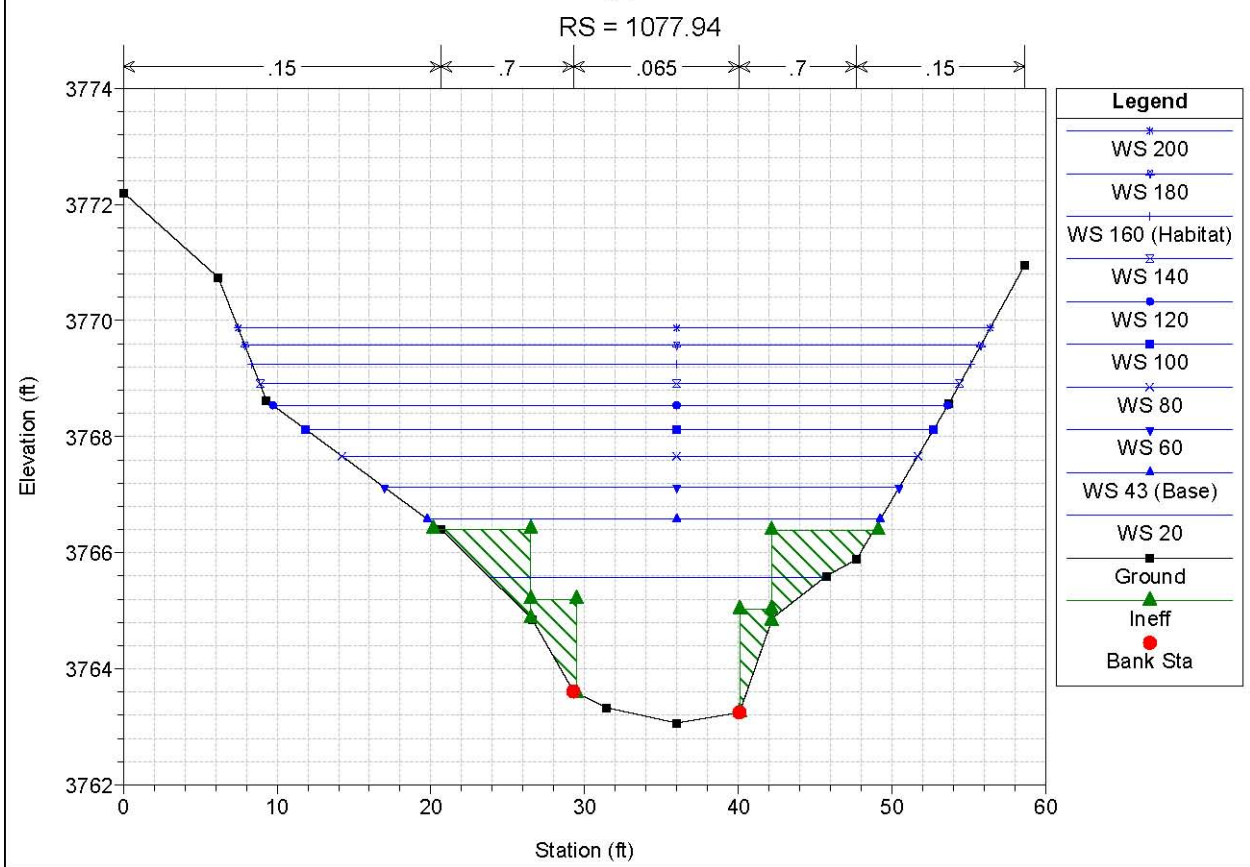
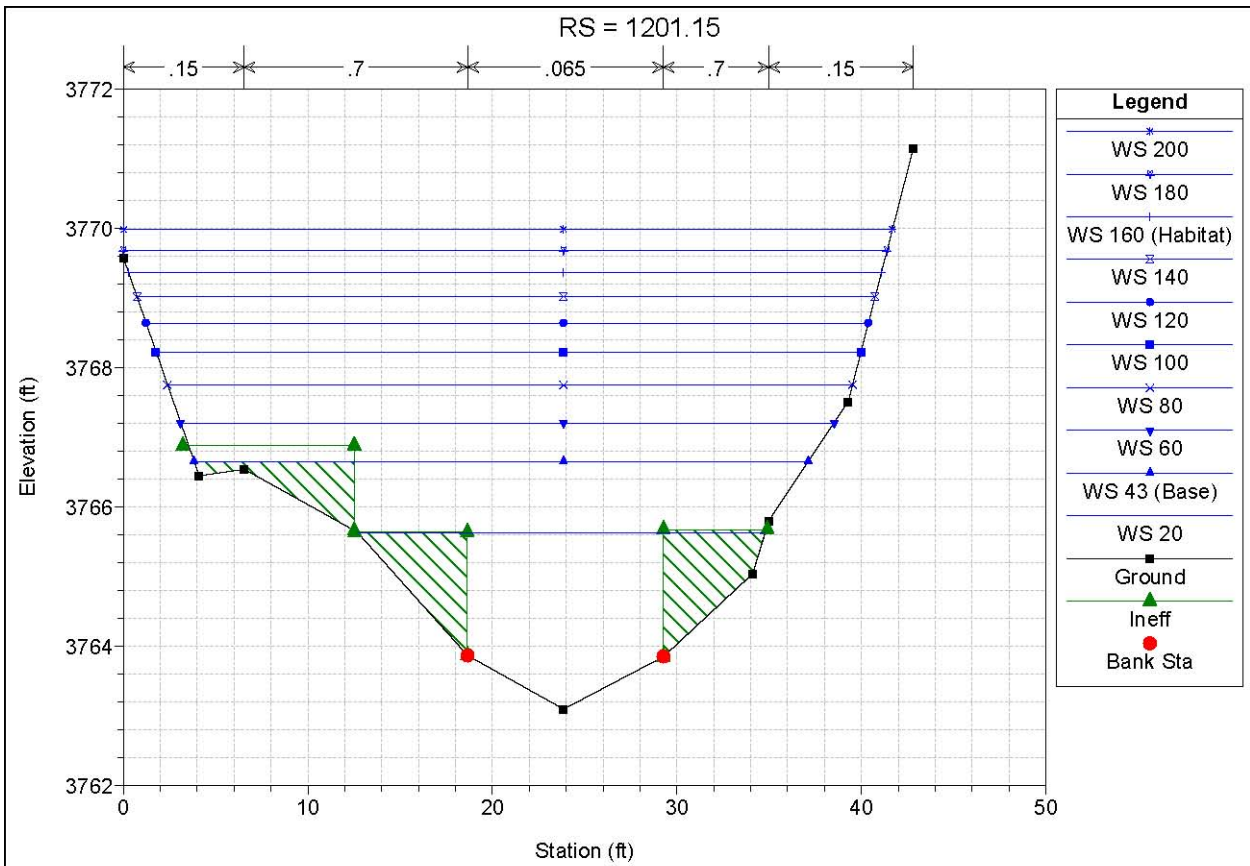




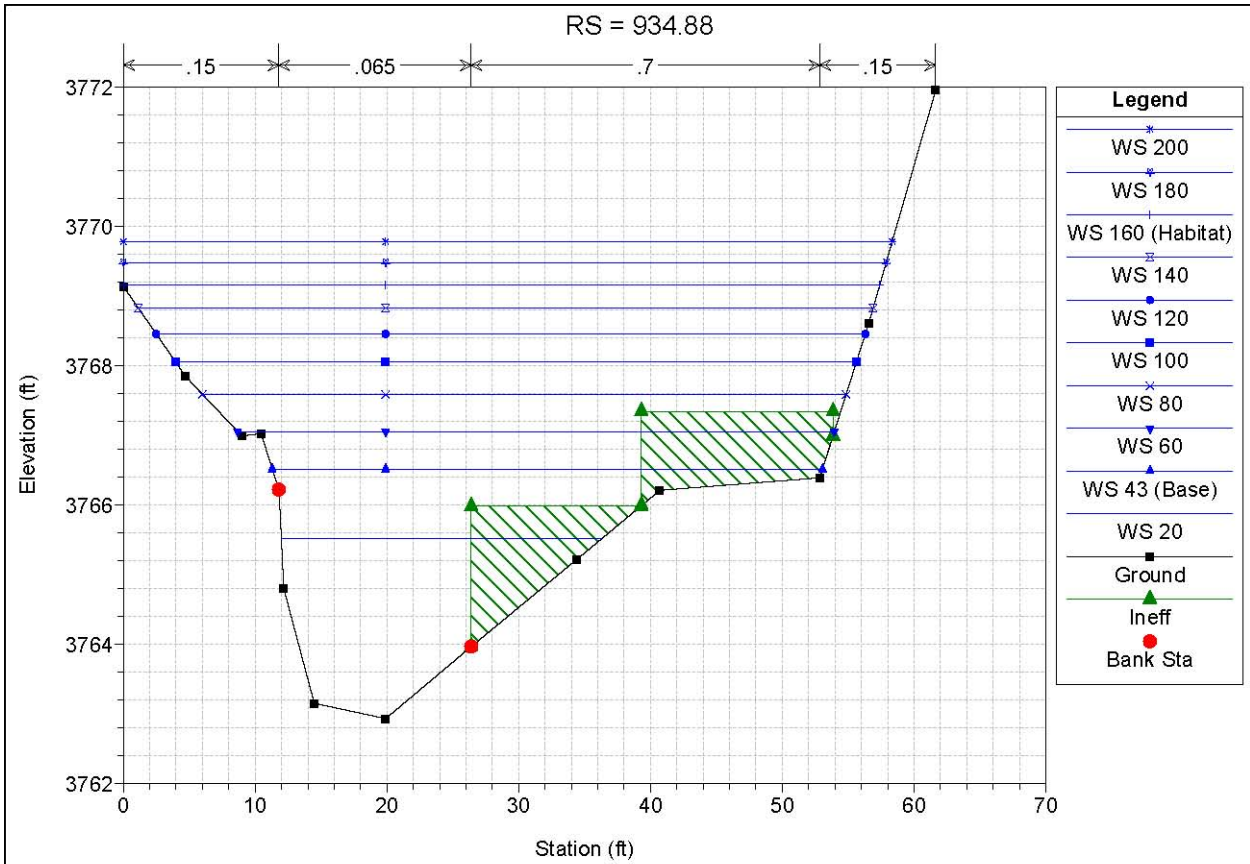




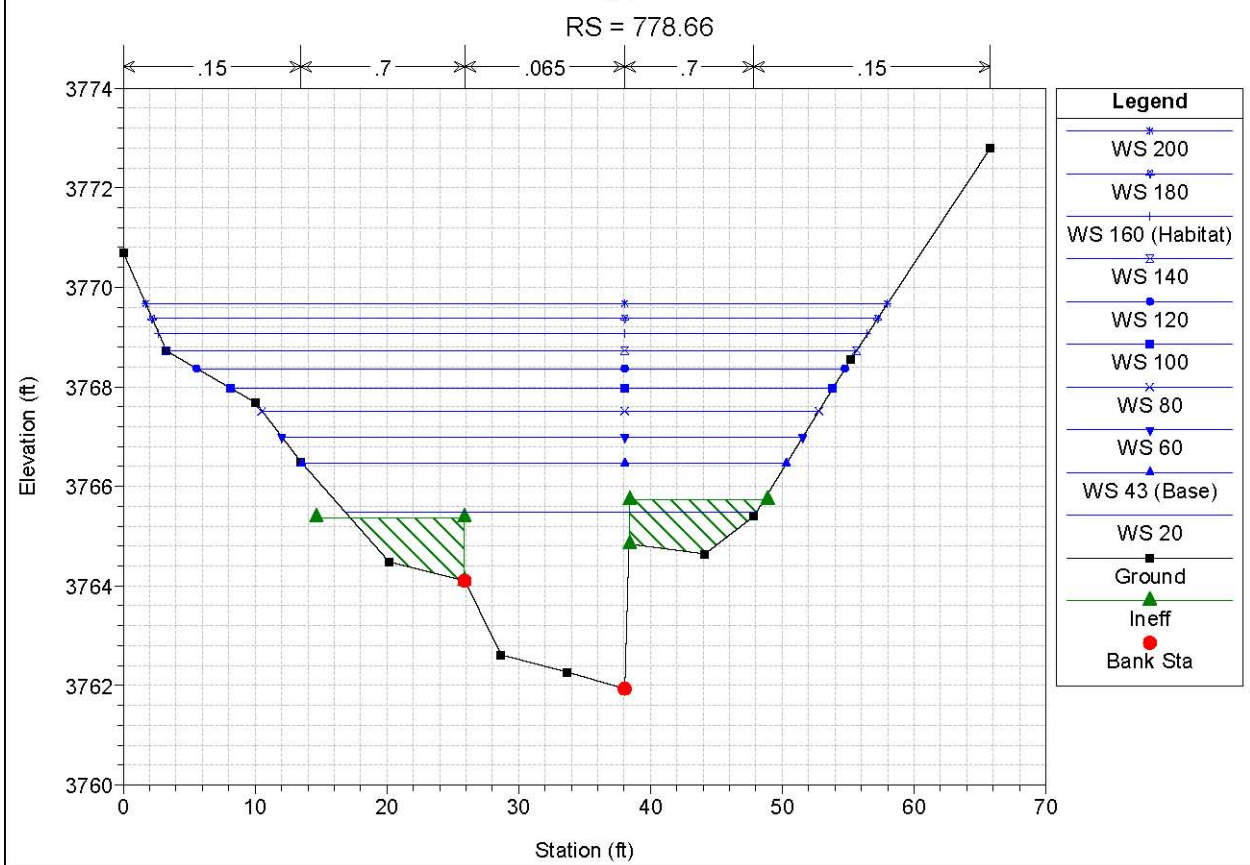






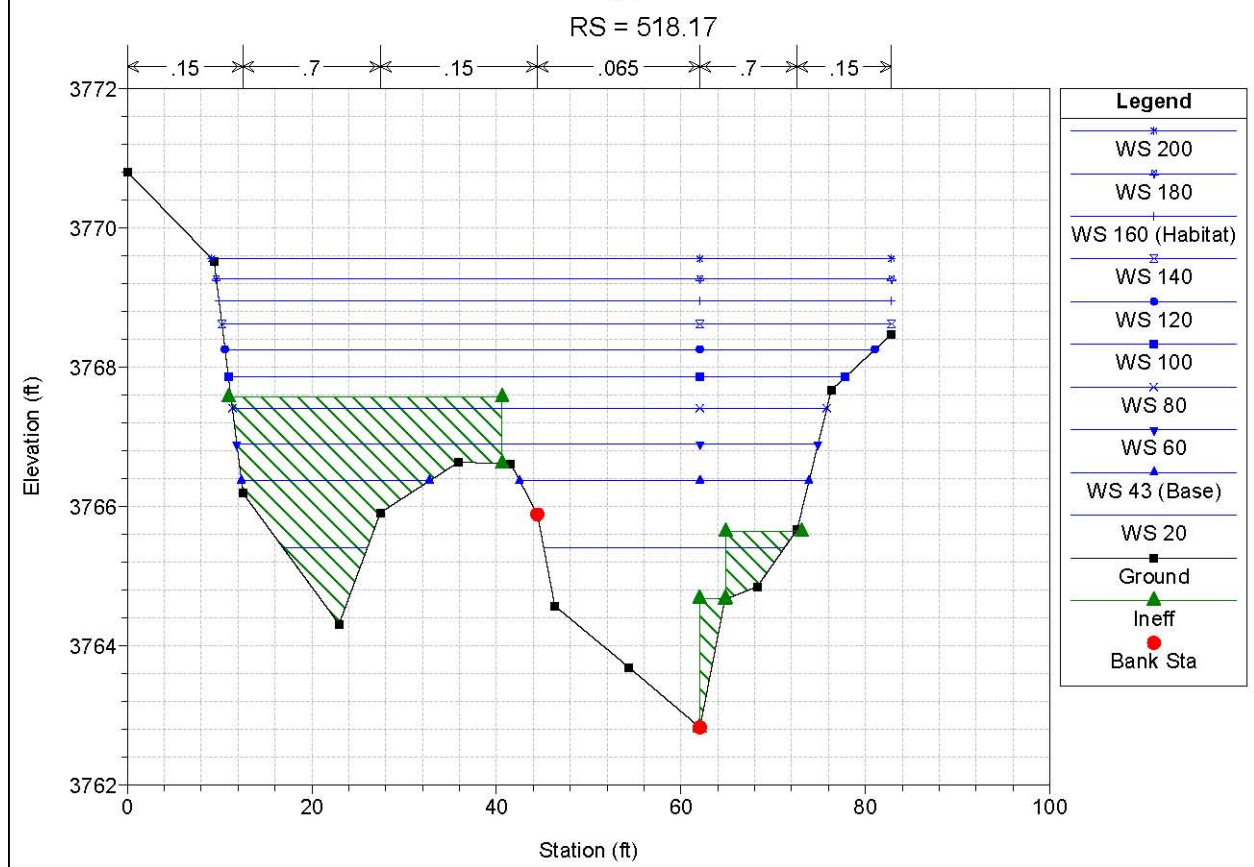
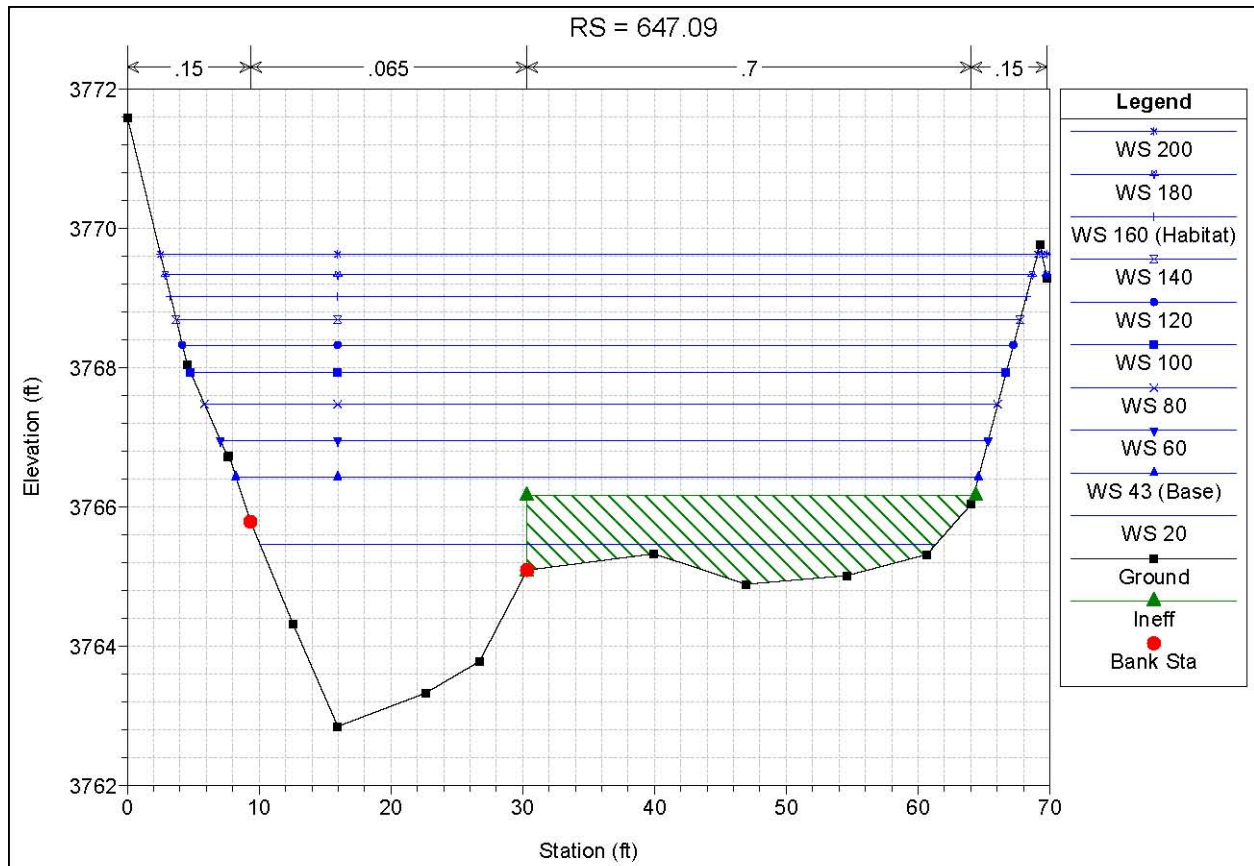


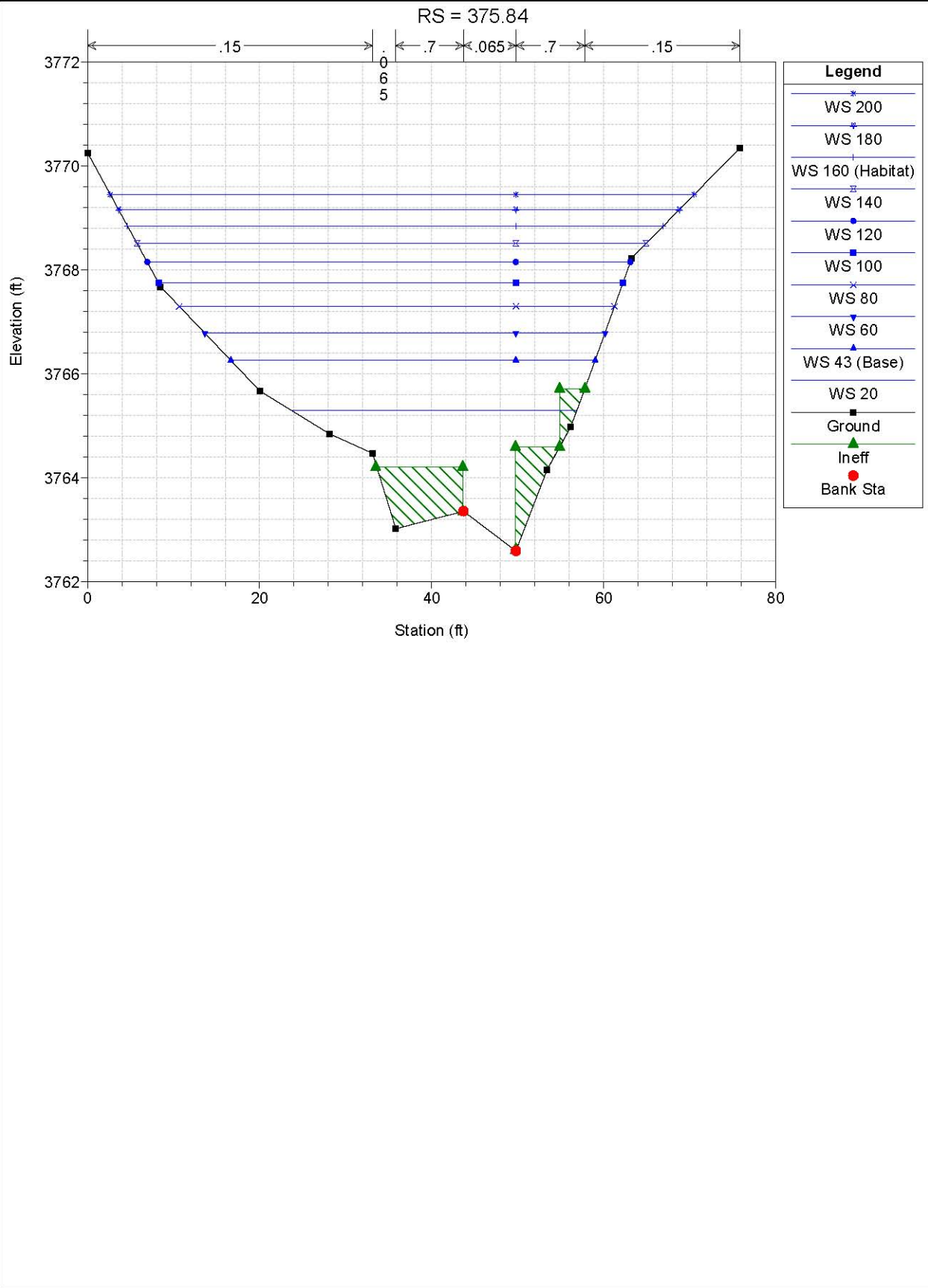
Legend	
WS 200	*
WS 180	*
WS 160 (Habitat)	+
WS 140	+
WS 120	•
WS 100	■
WS 80	x
WS 60	▼
WS 43 (Base)	▲
WS 20	■
Ground	■
Ineff	▲
Bank Sta	●



Legend	
WS 200	*
WS 180	*
WS 160 (Habitat)	+
WS 140	+
WS 120	•
WS 100	■
WS 80	x
WS 60	▼
WS 43 (Base)	▲
WS 20	■
Ground	■
Ineff	▲
Bank Sta	●

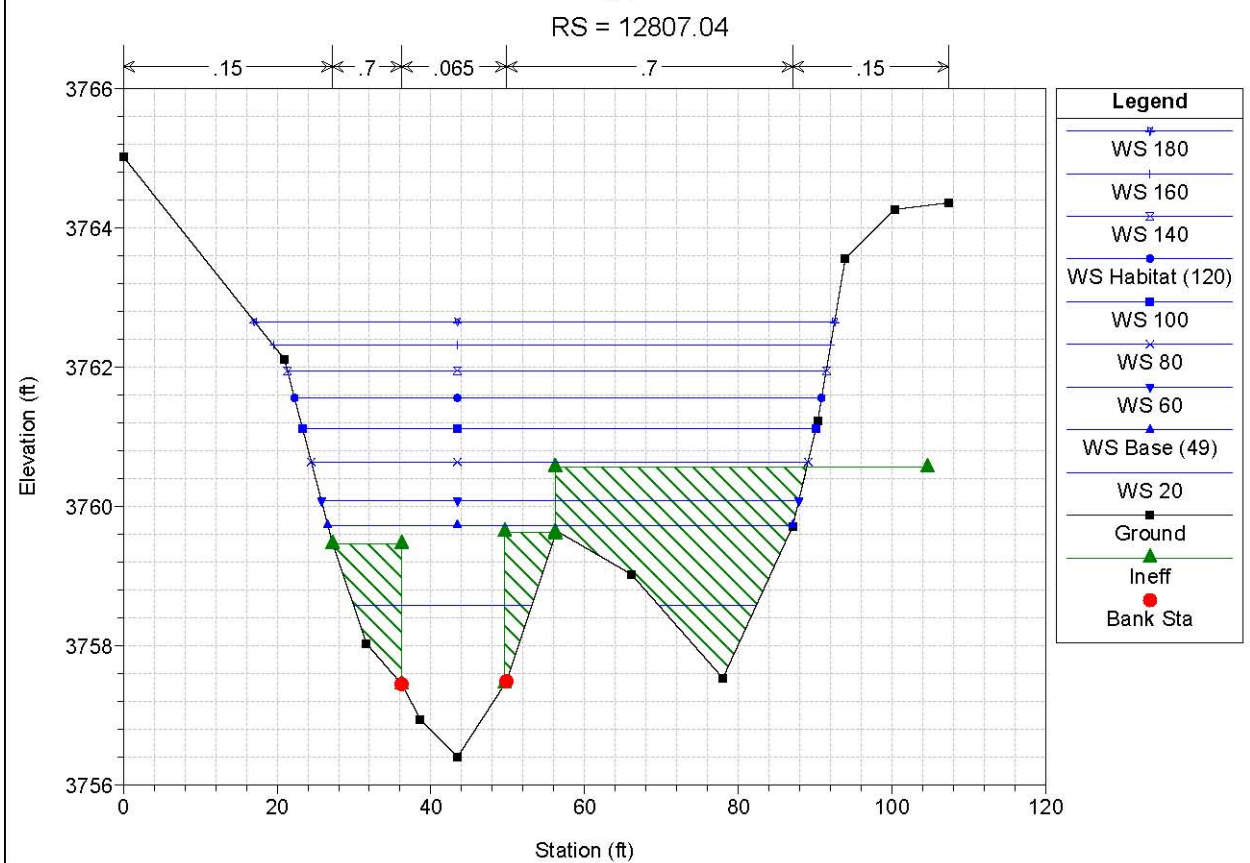
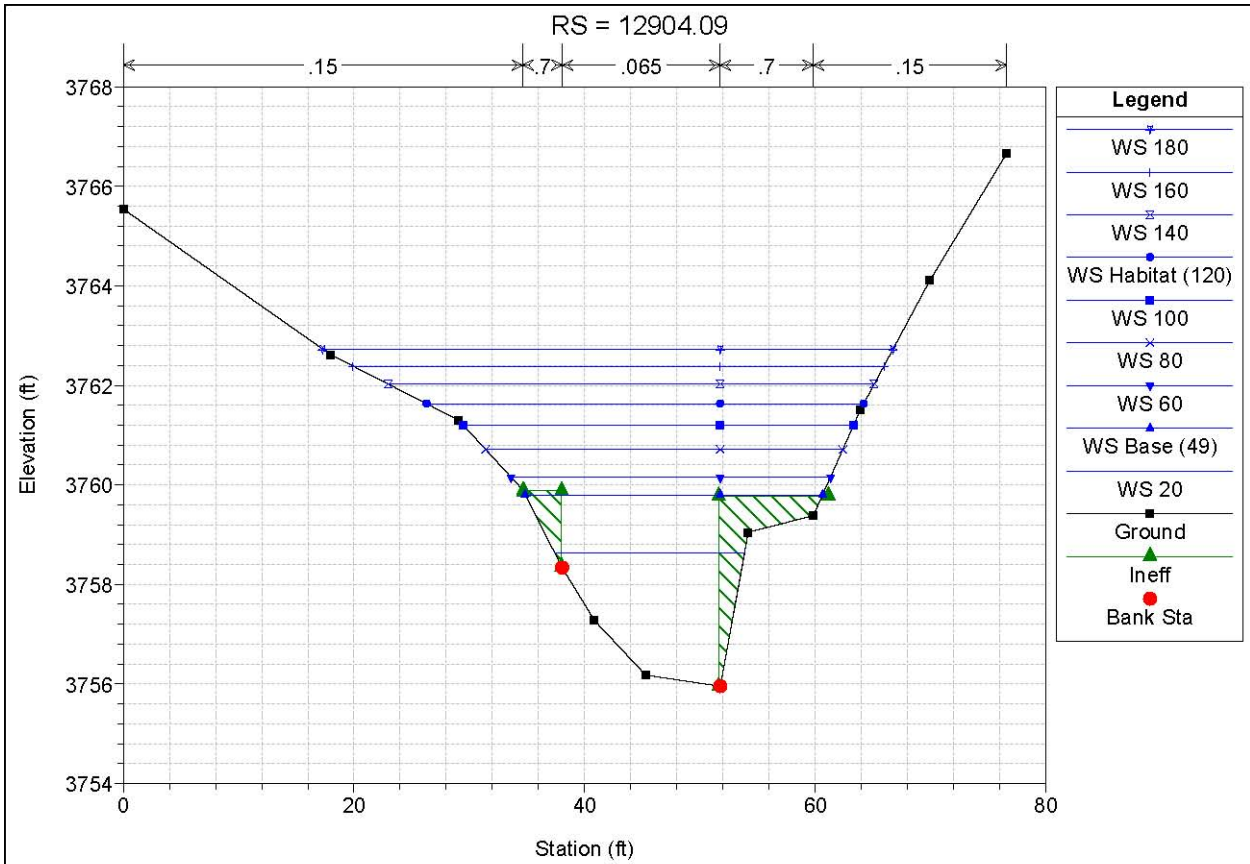






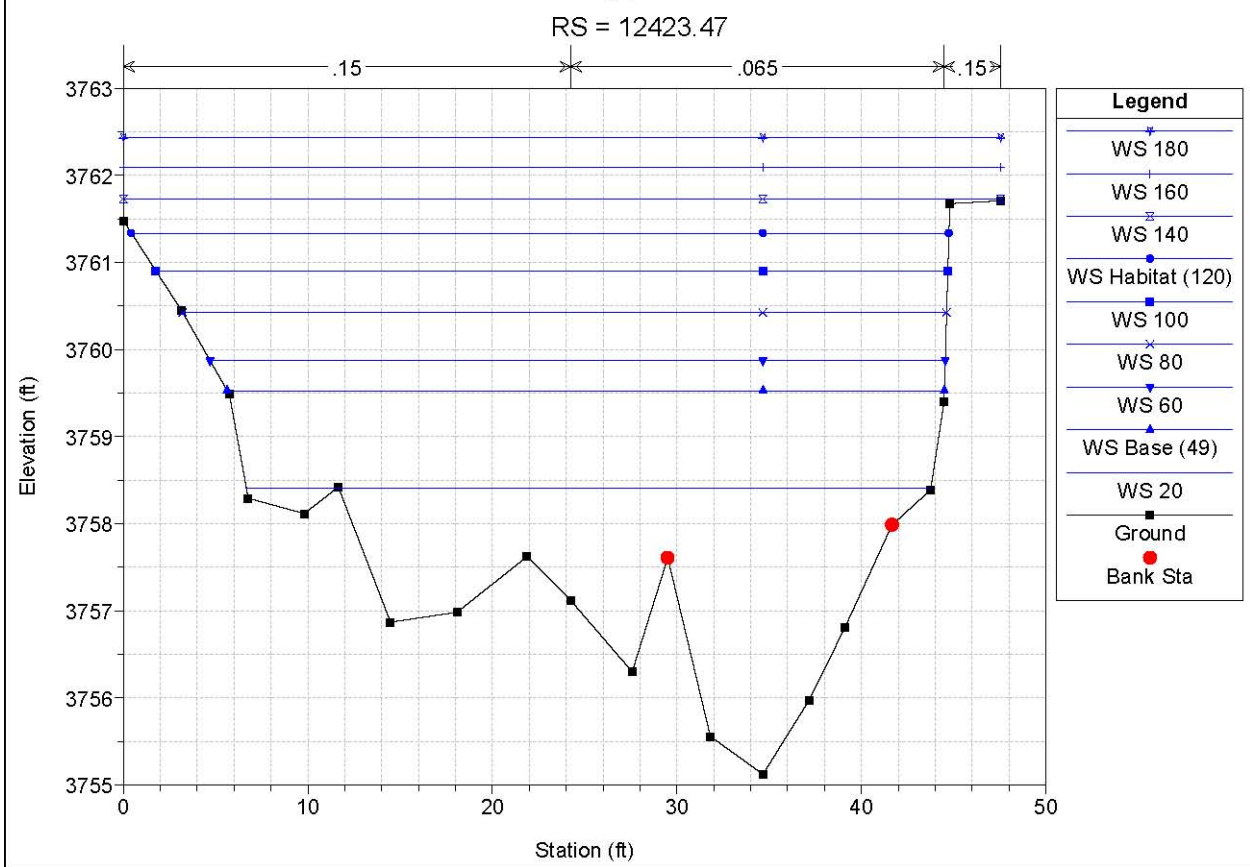
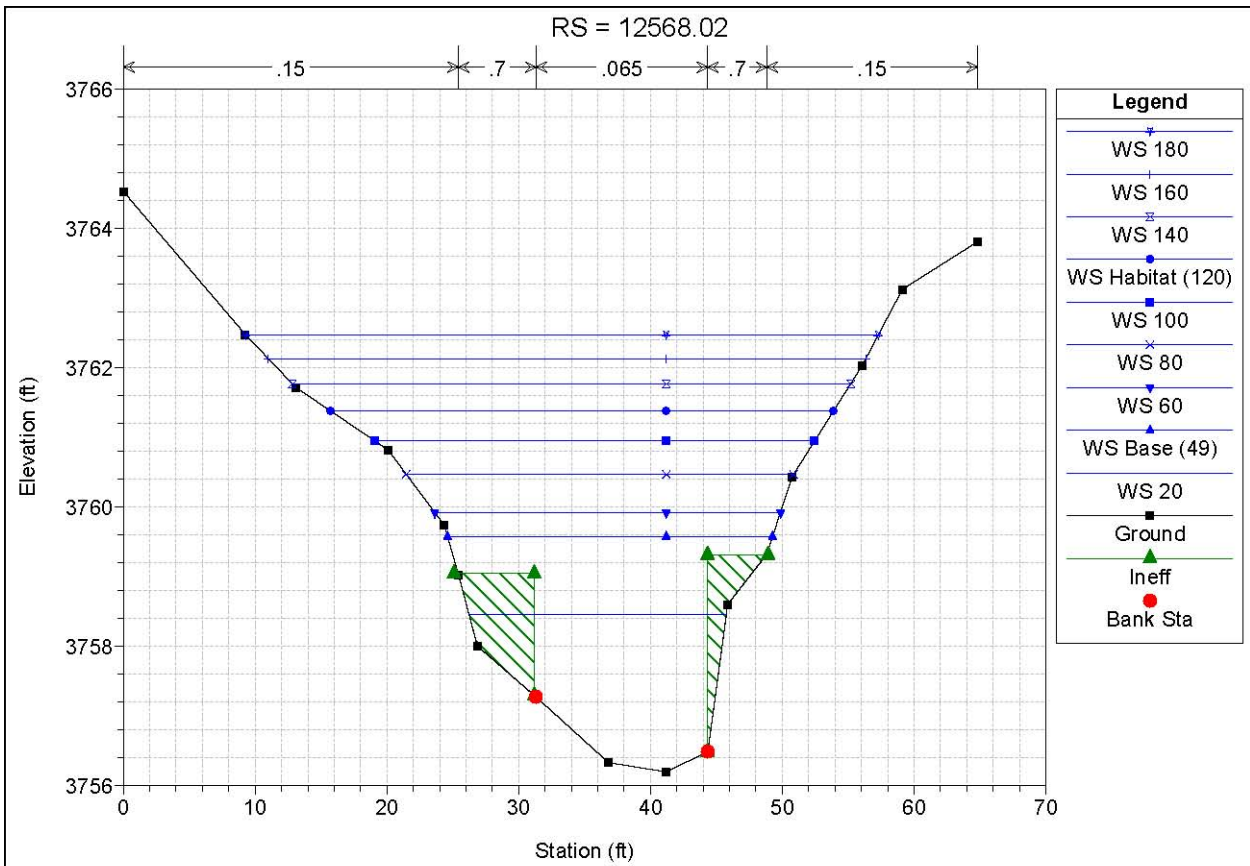
## Plot 2

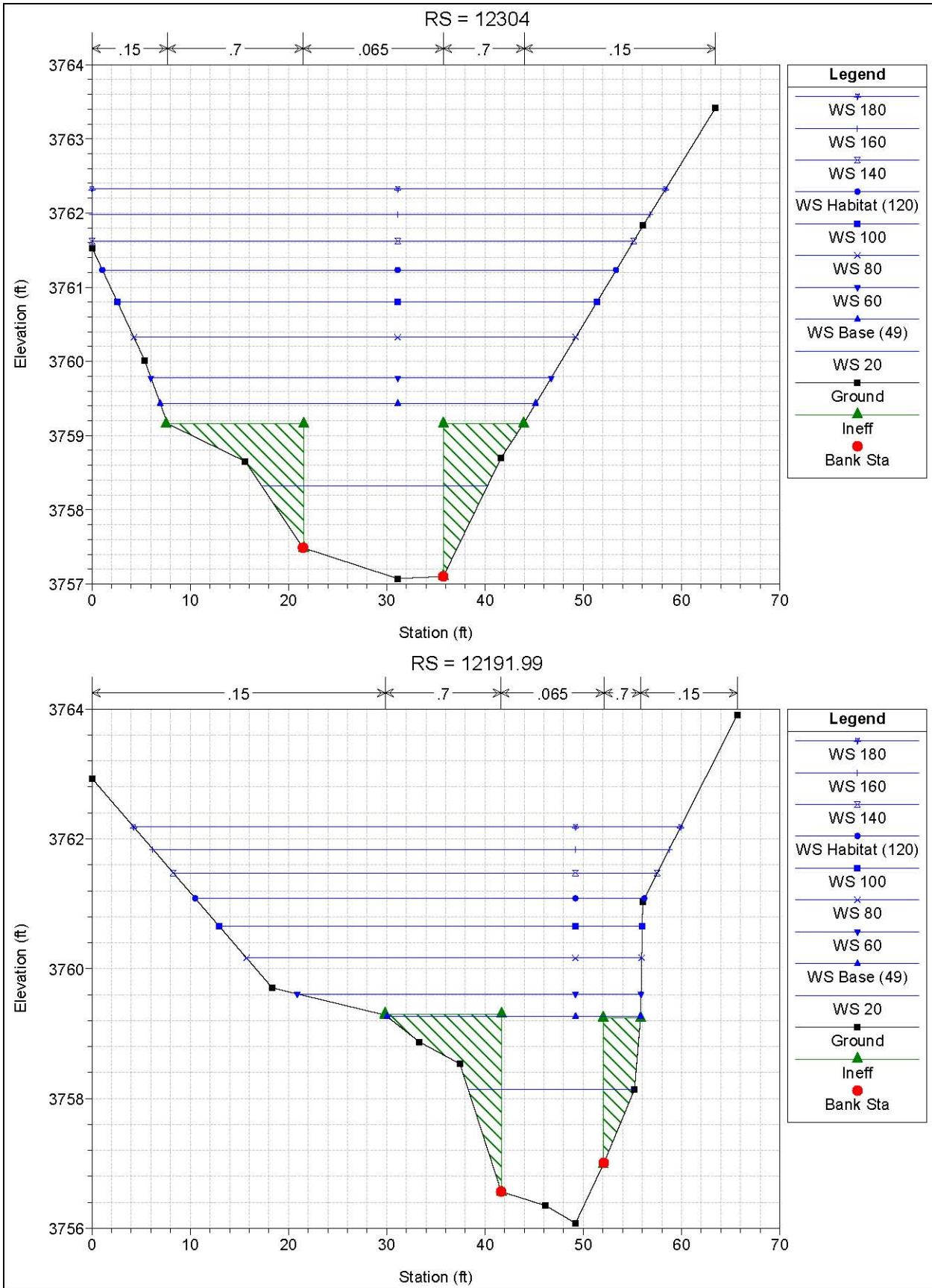
---



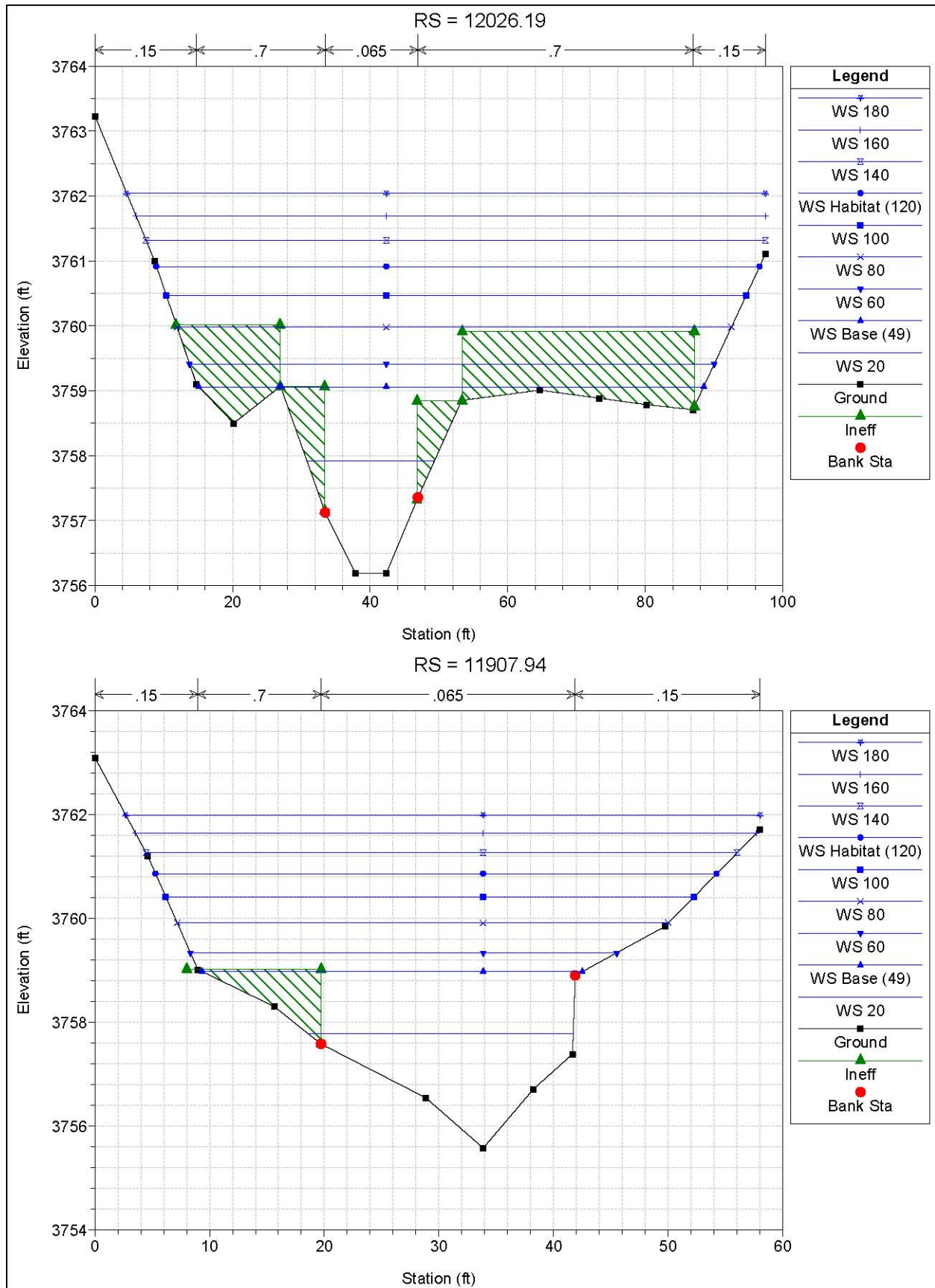




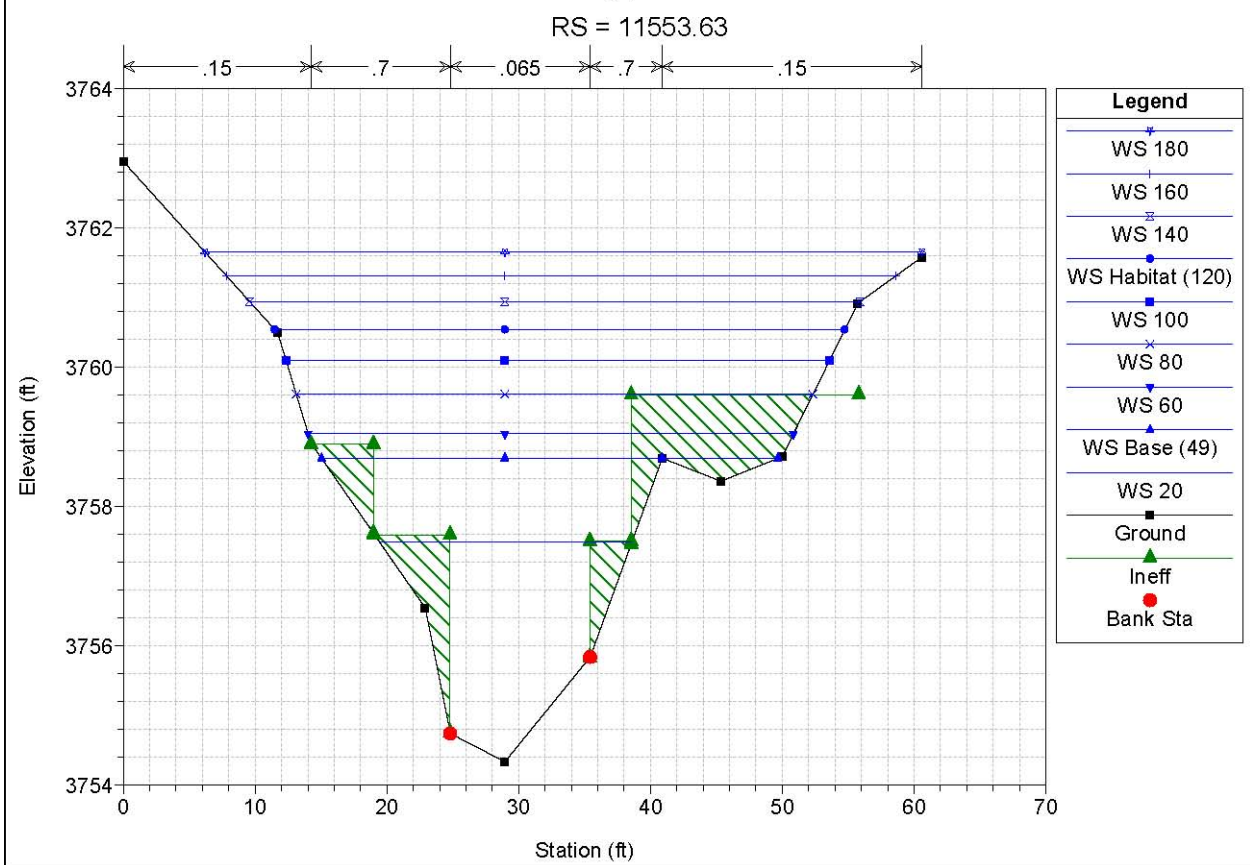
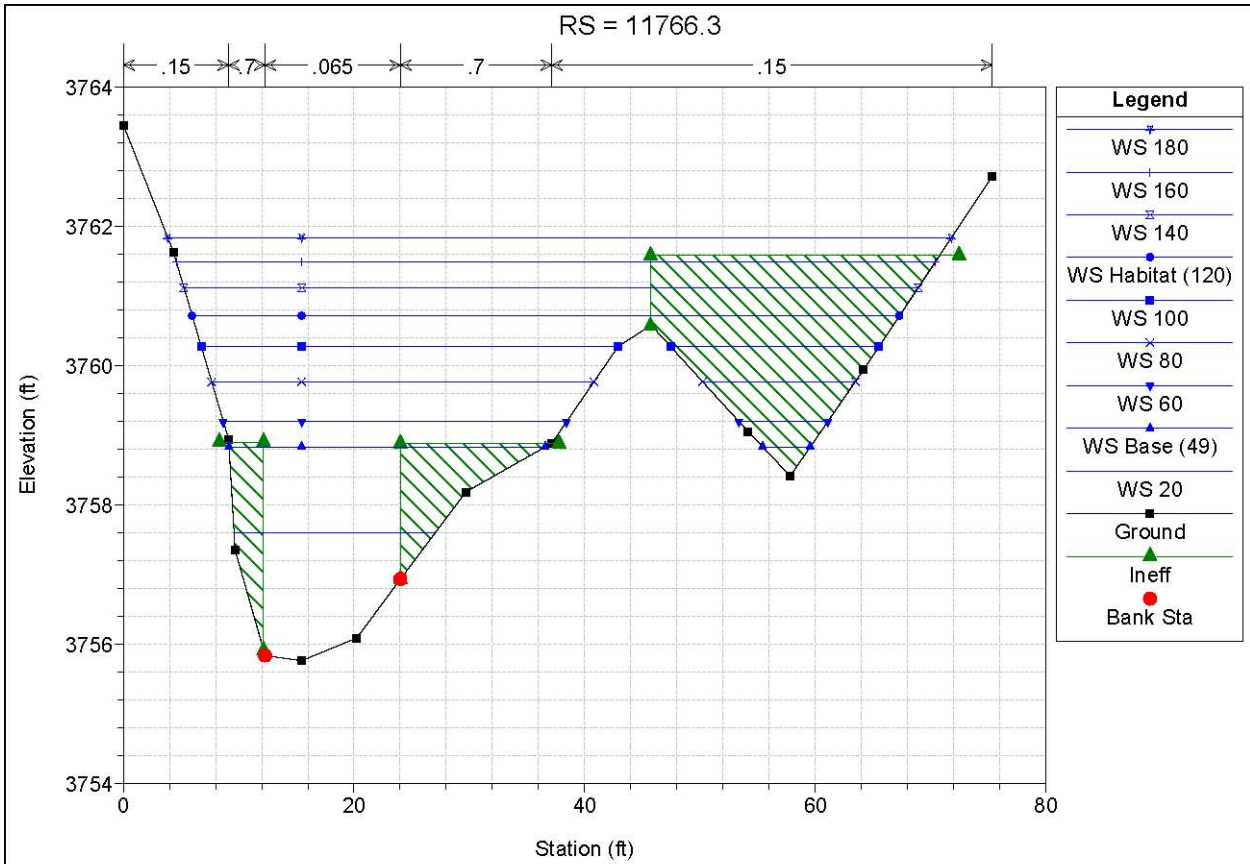


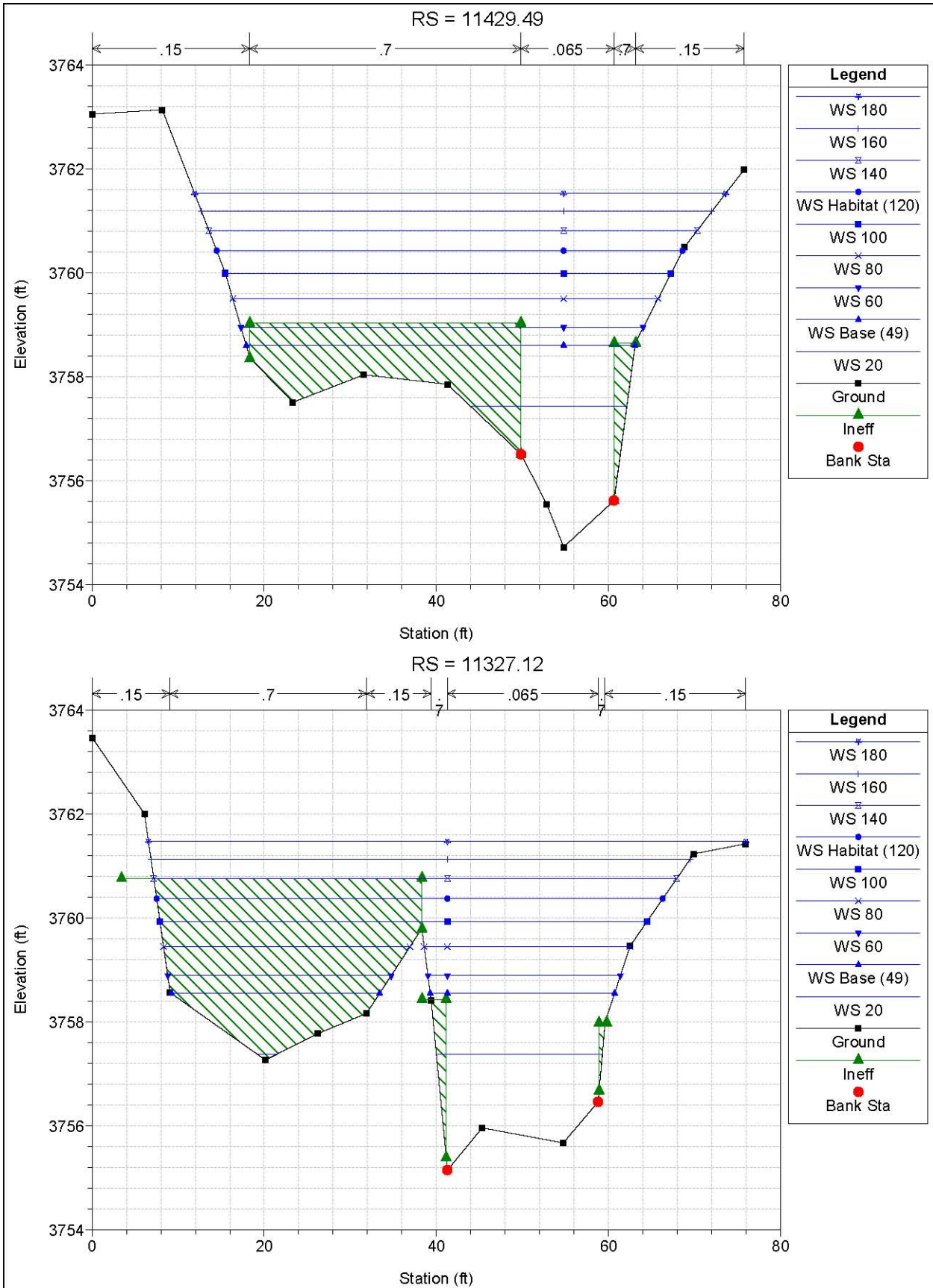


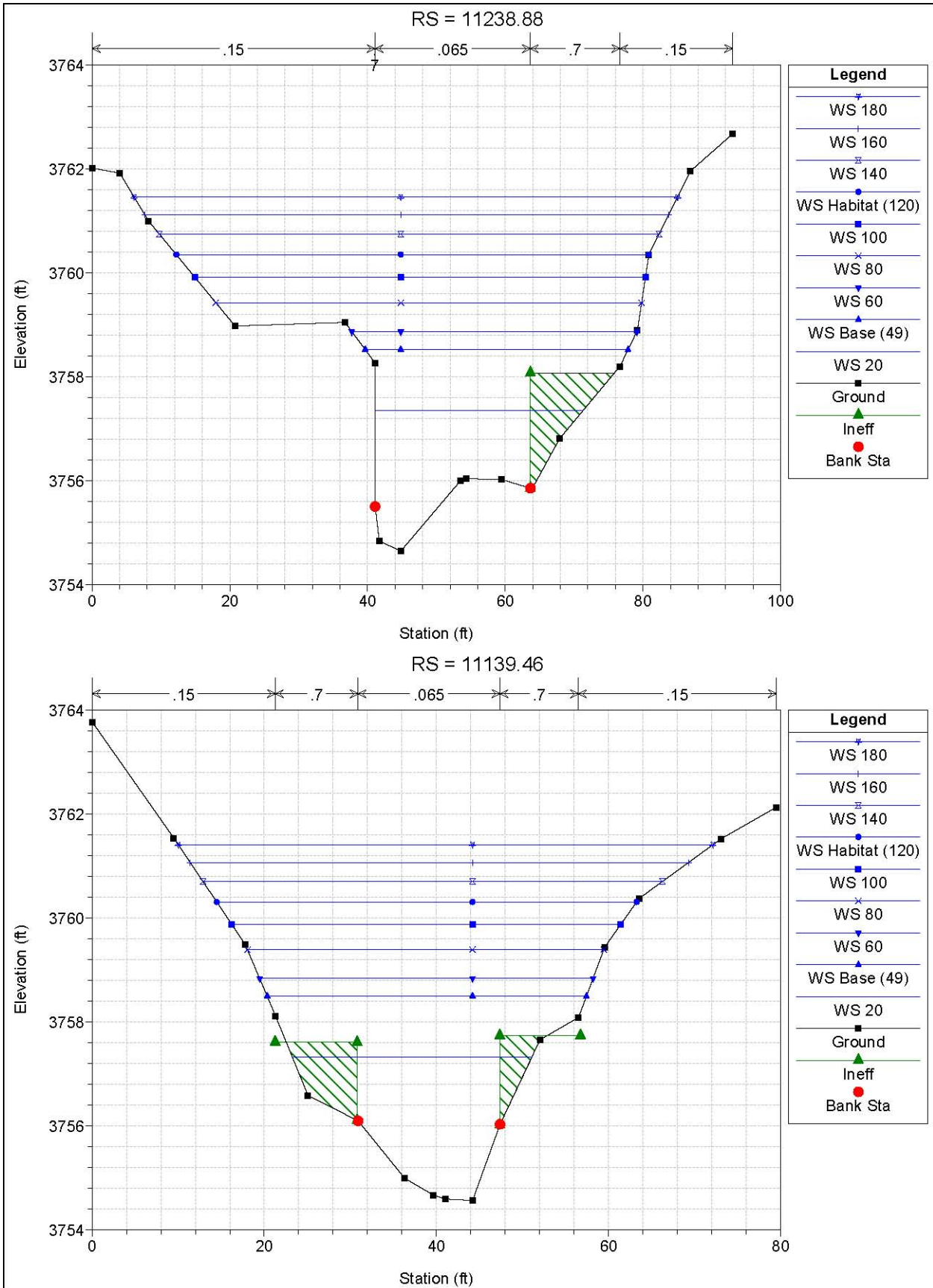




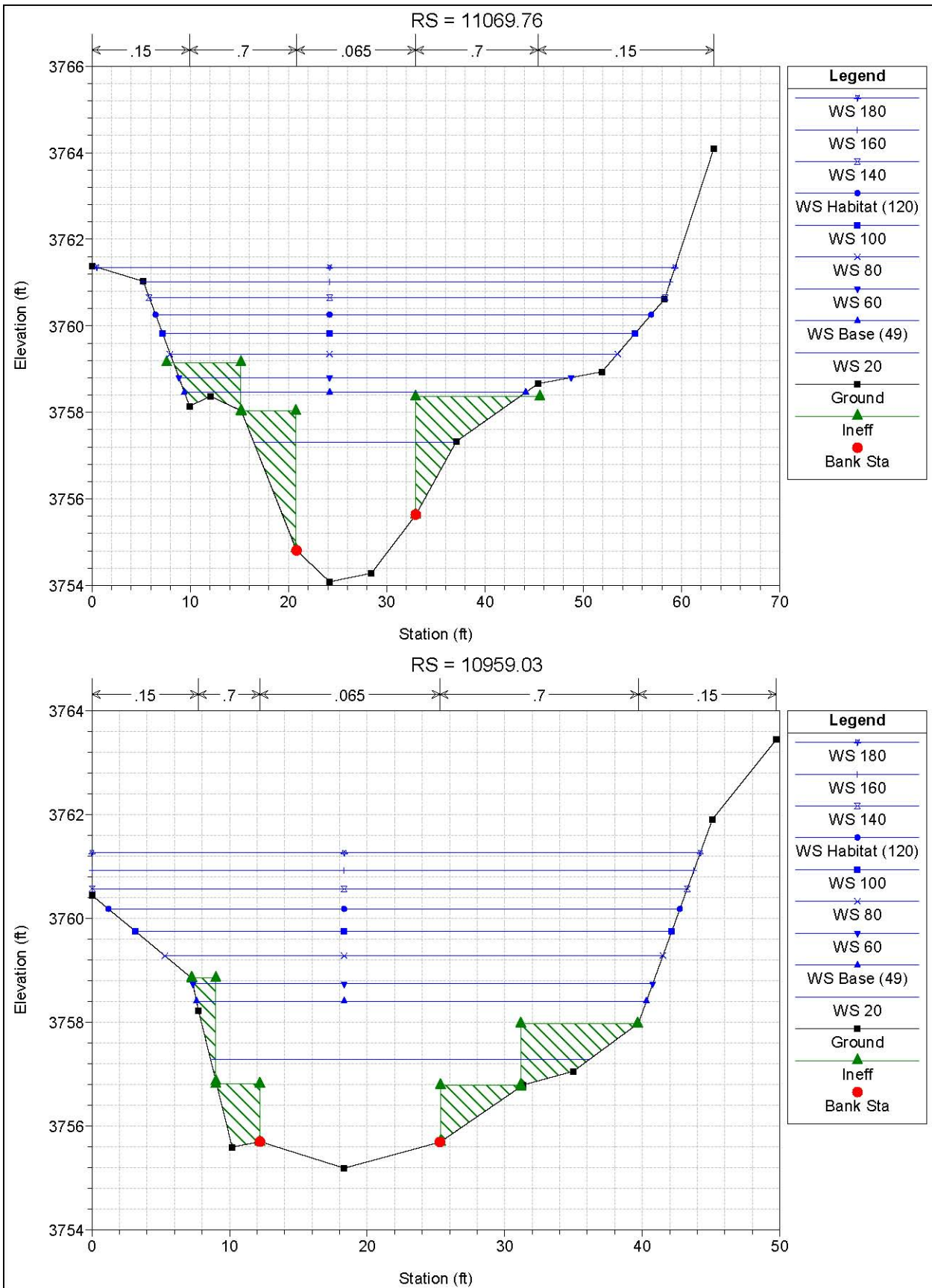




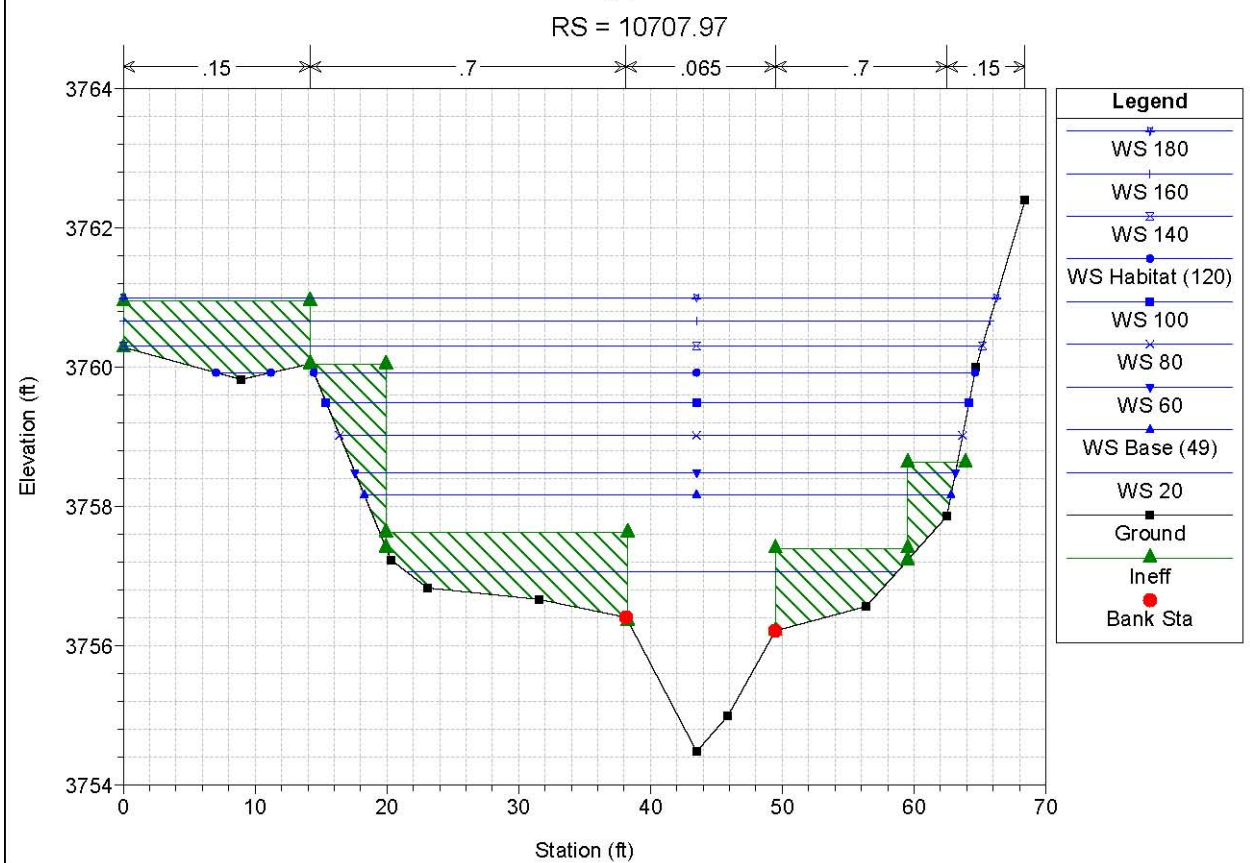
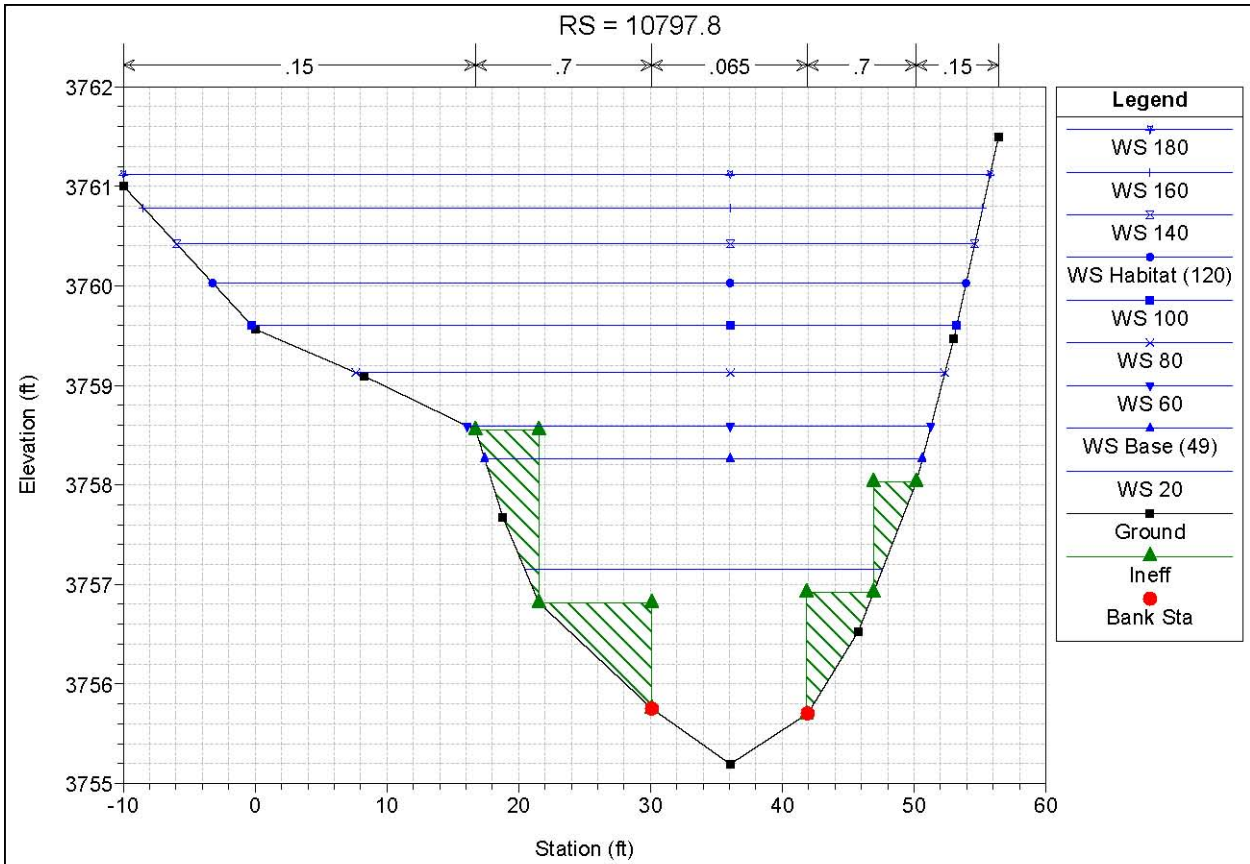


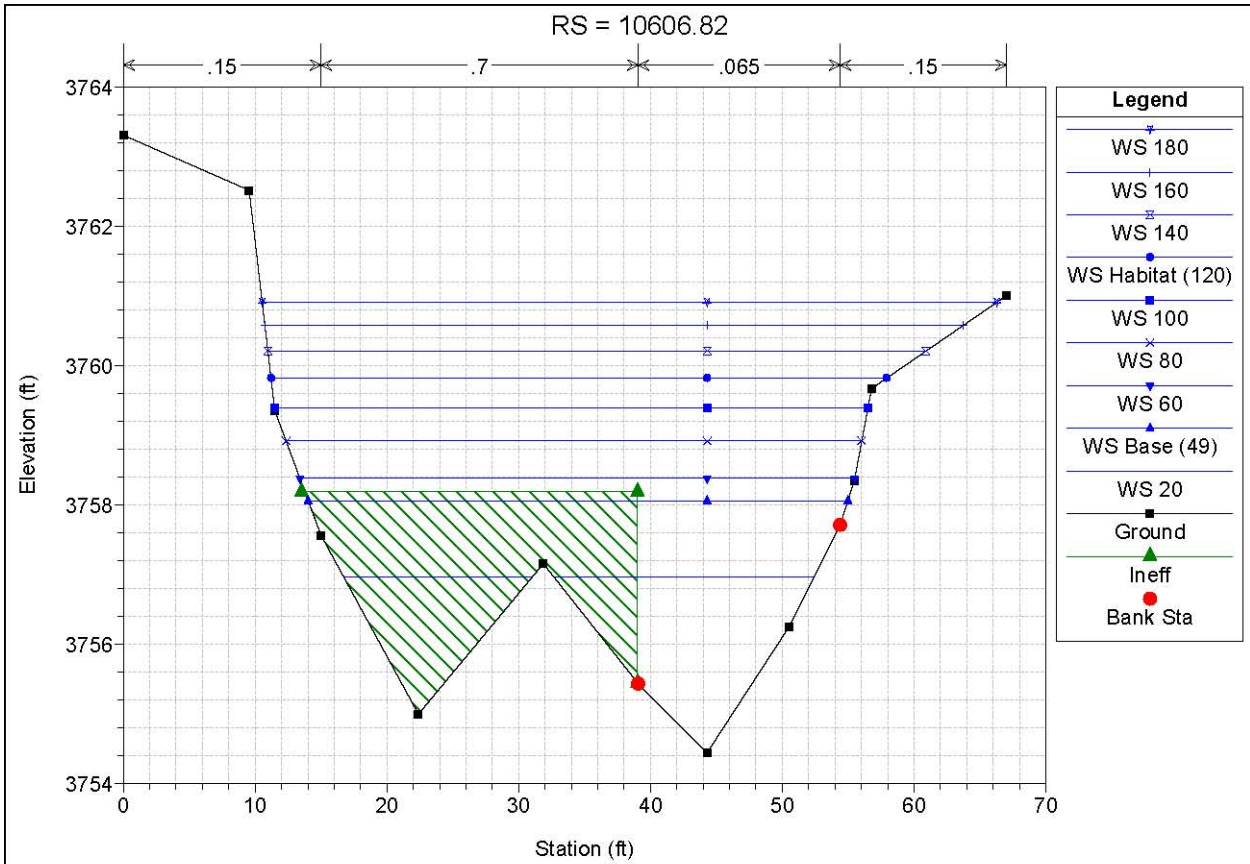




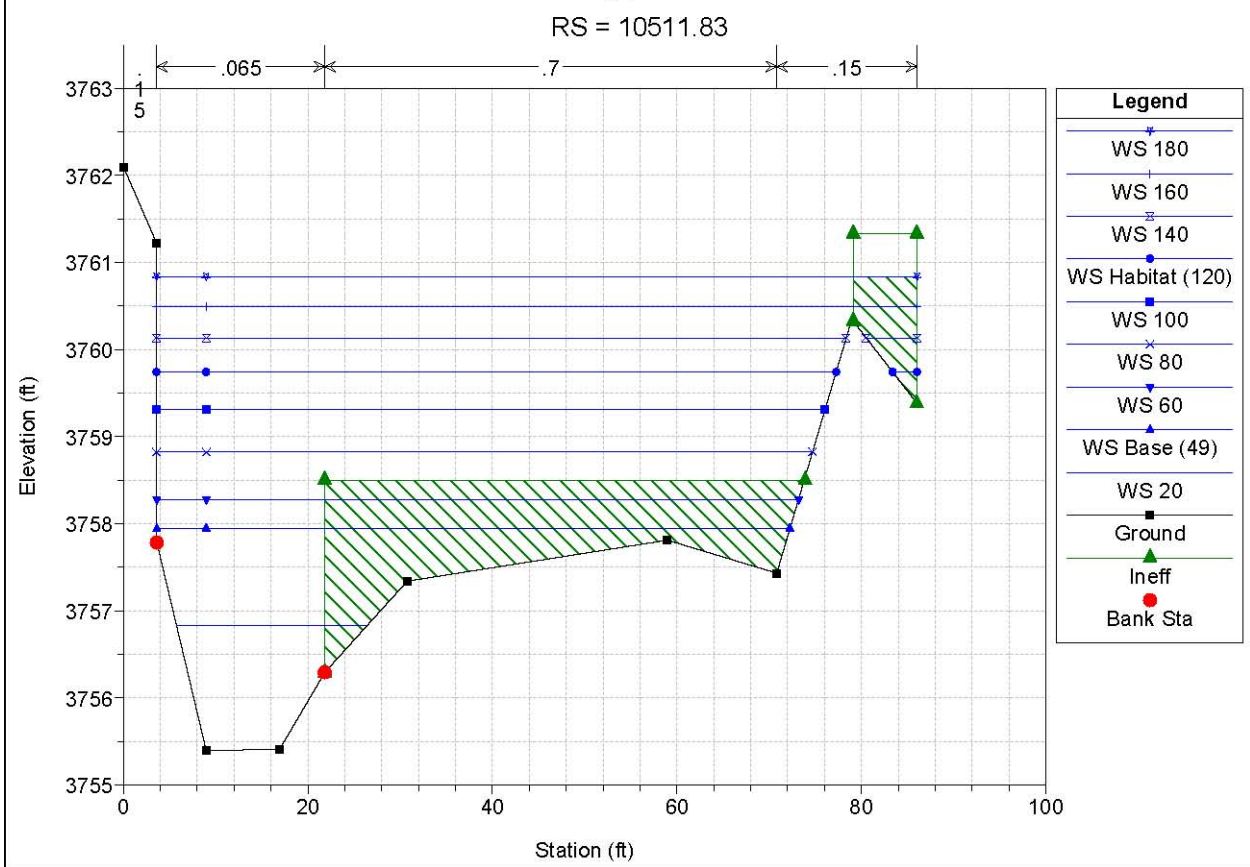




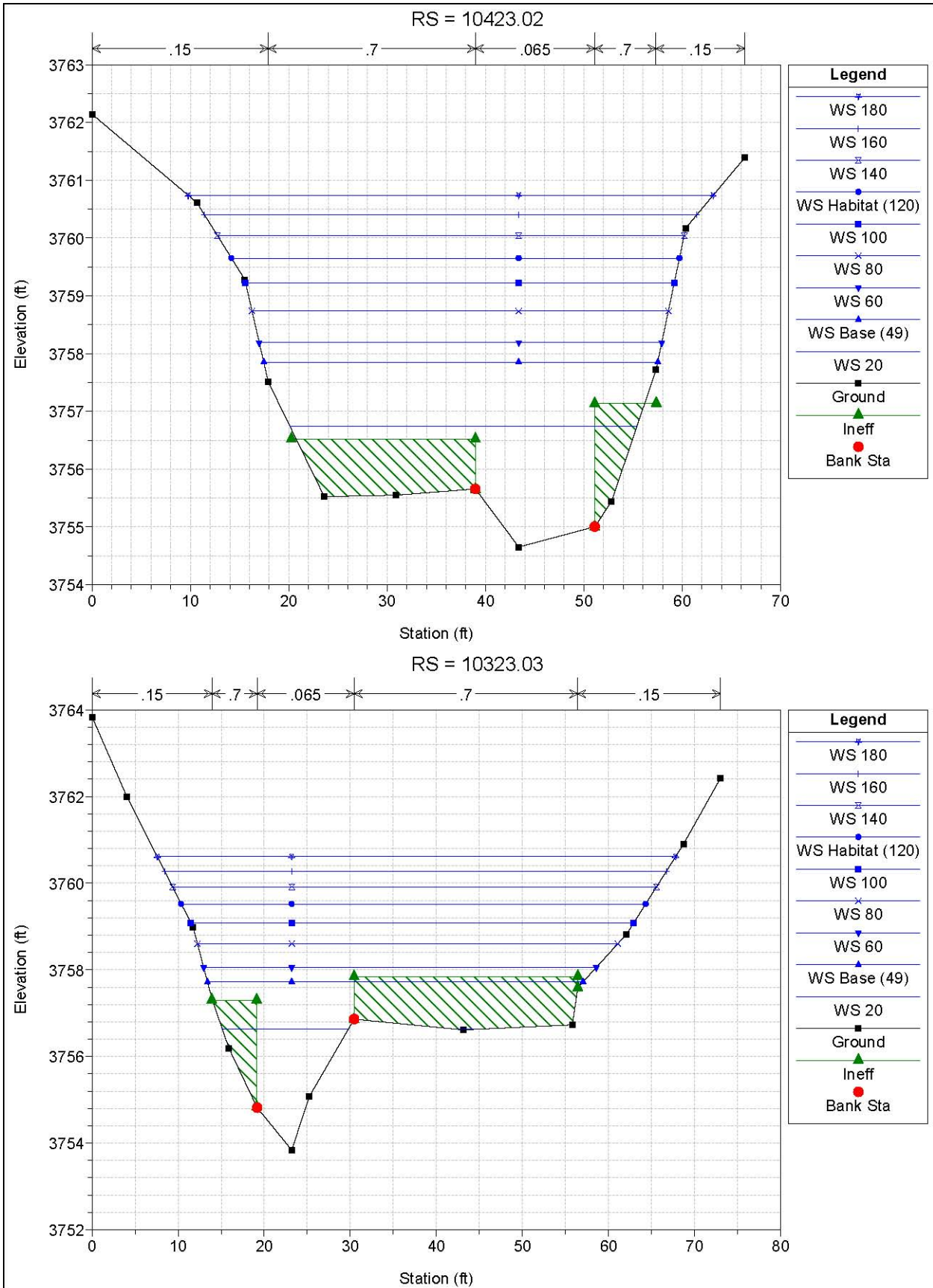




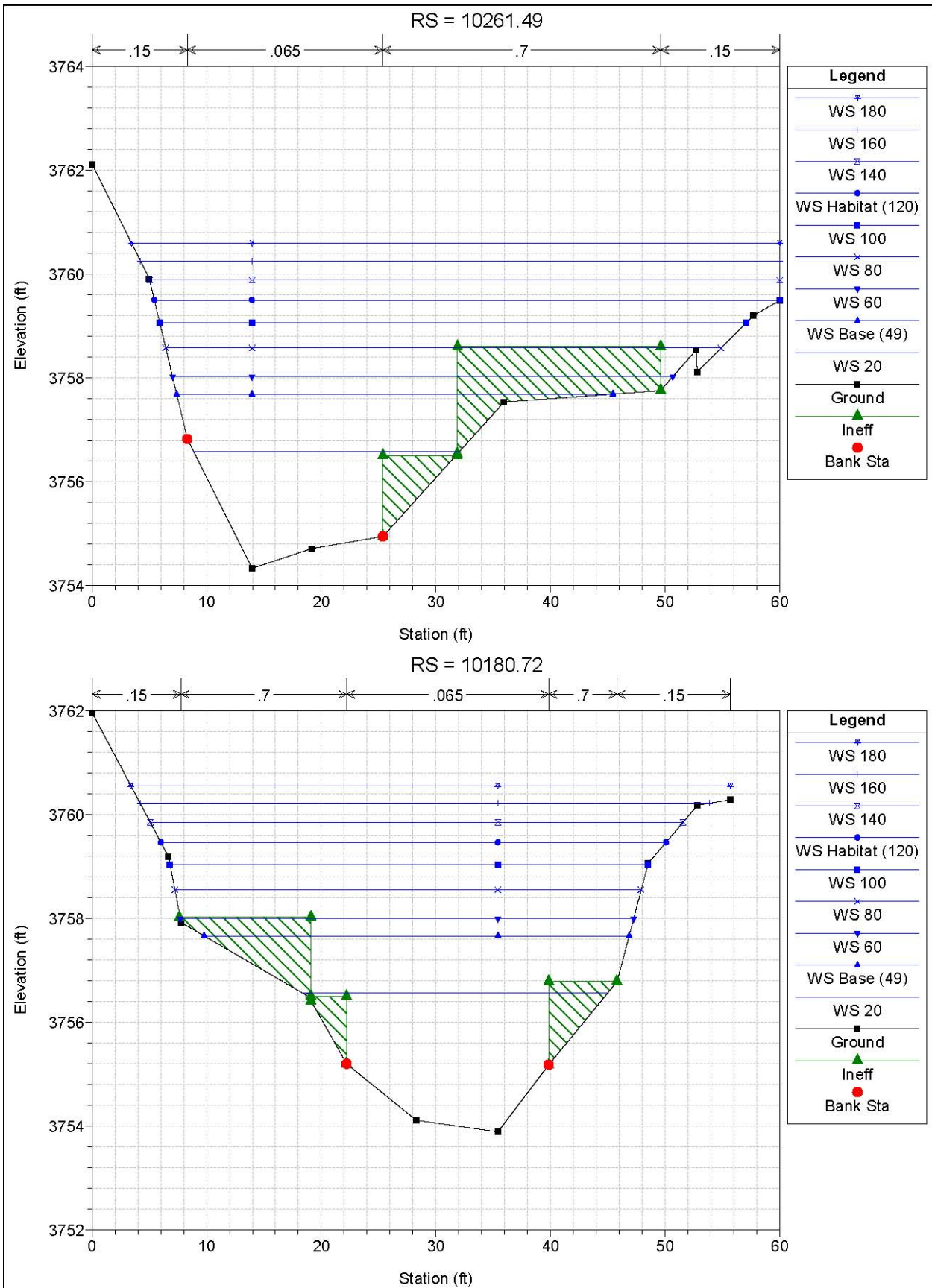
Legend	
WS 180	▽
WS 160	+
WS 140	□
WS Habitat (120)	●
WS 100	■
WS 80	×
WS 60	▽
WS Base (49)	▲
WS 20	■
Ground	■
Ineff	▲
Bank Sta	●



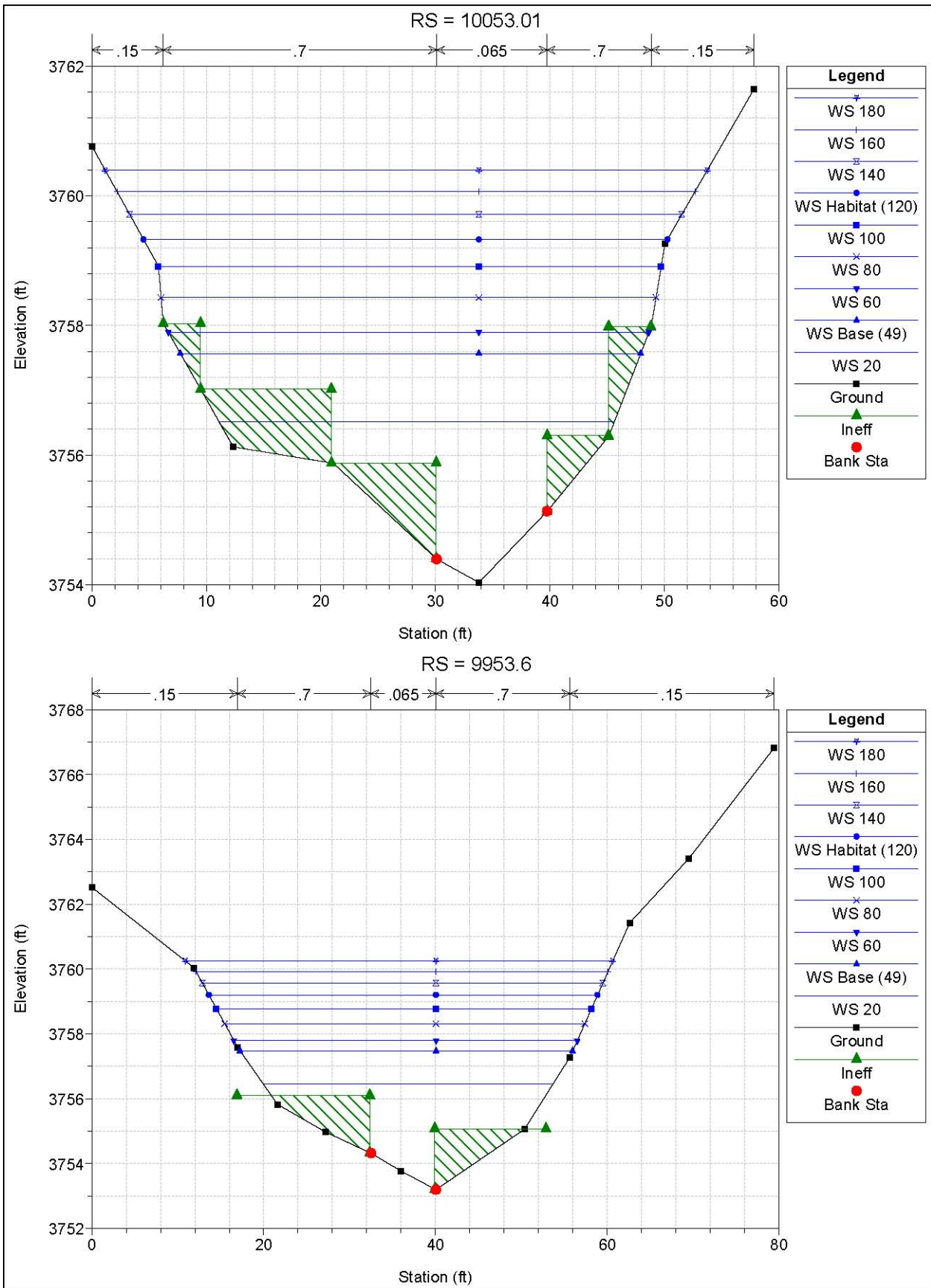
Legend	
WS 180	▽
WS 160	+
WS 140	□
WS Habitat (120)	●
WS 100	■
WS 80	×
WS 60	▽
WS Base (49)	▲
WS 20	■
Ground	■
Ineff	▲
Bank Sta	●



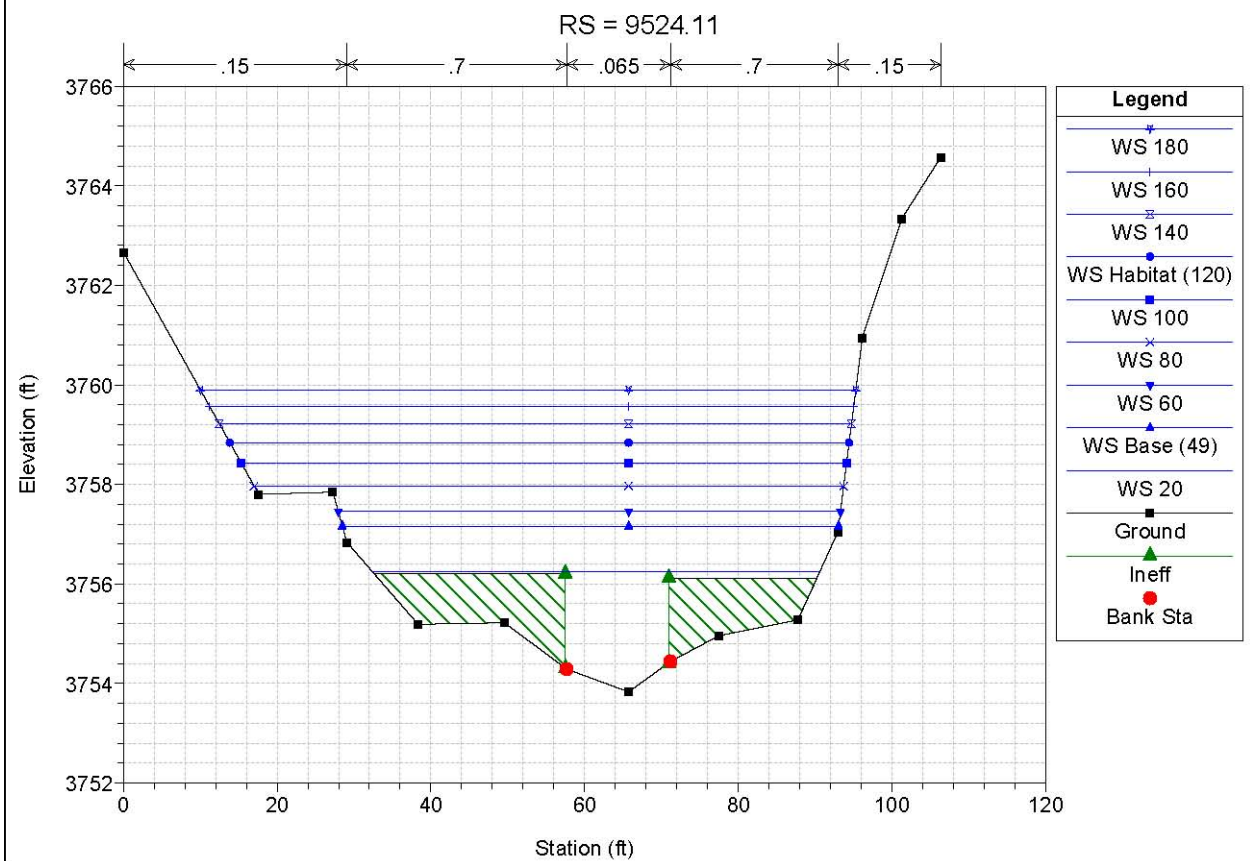
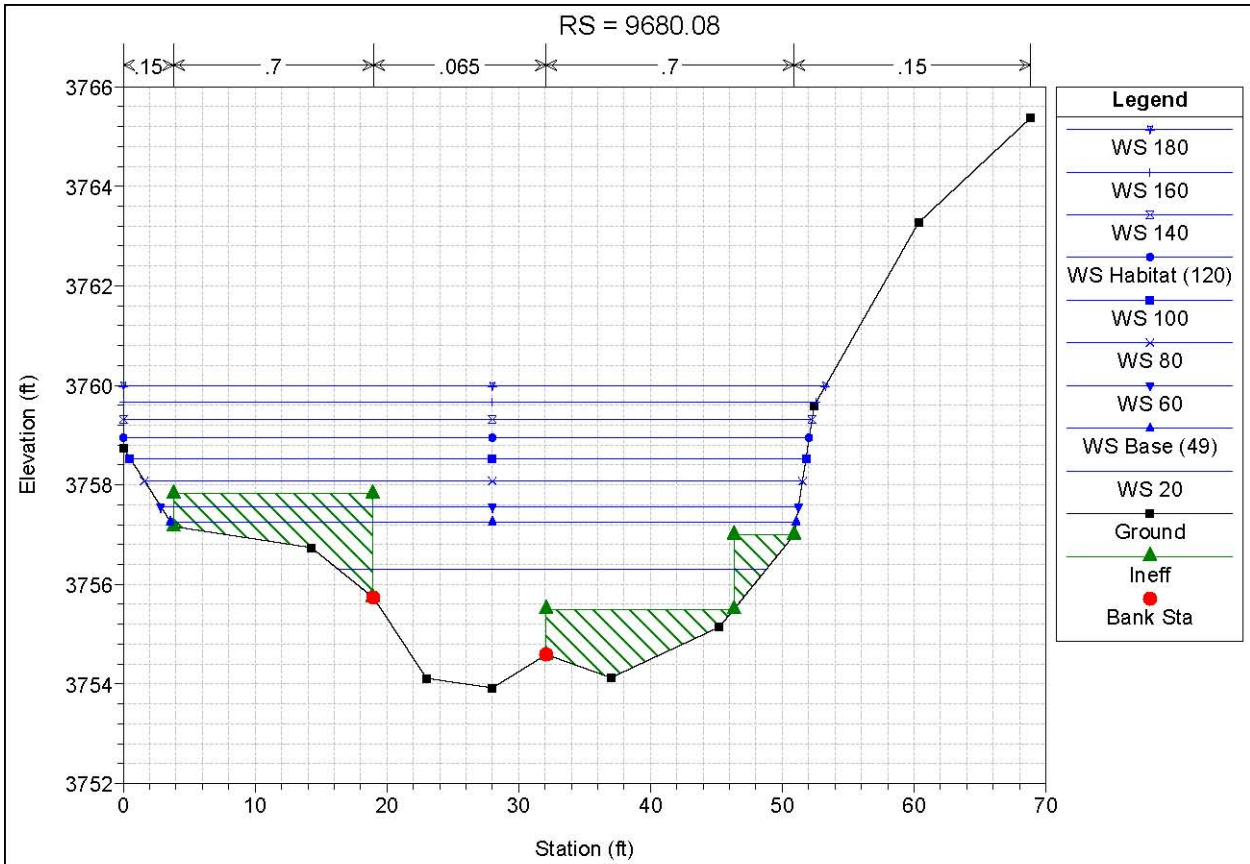


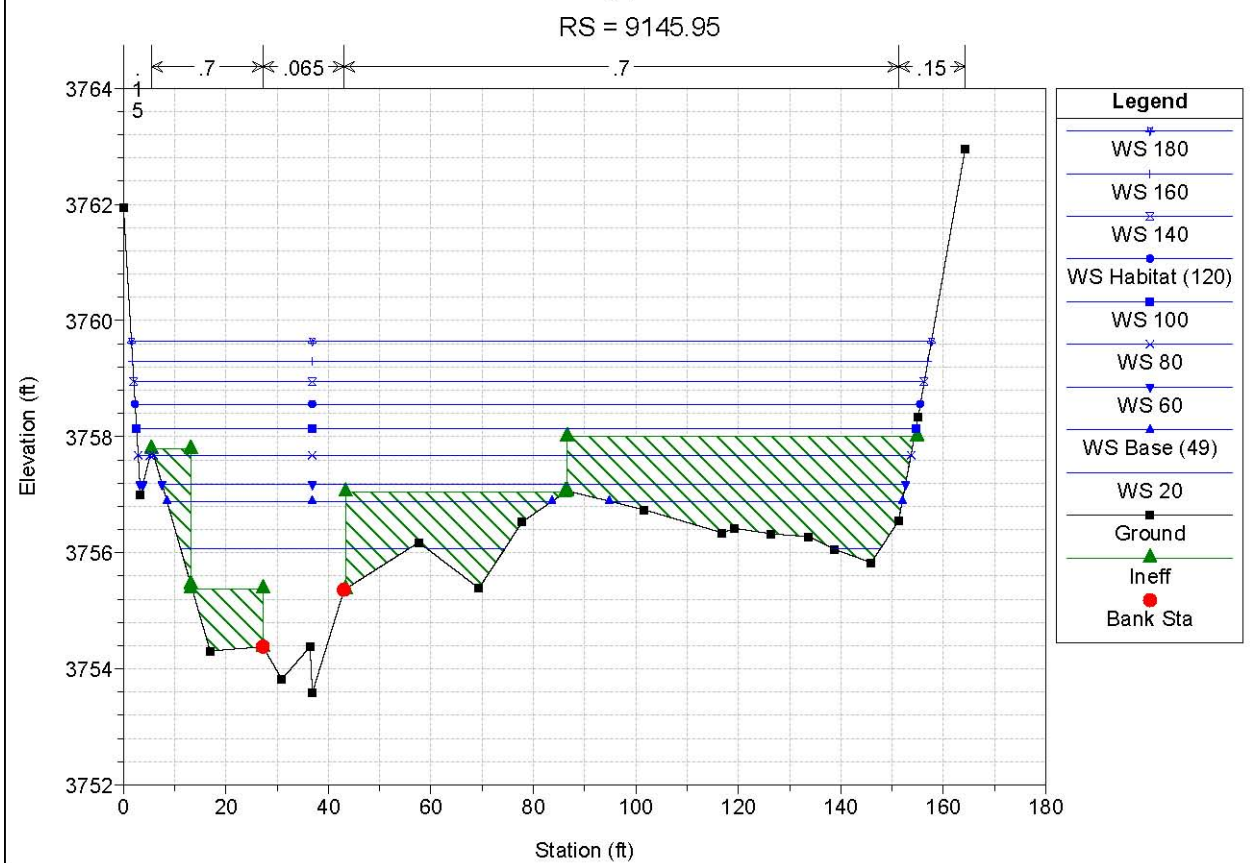
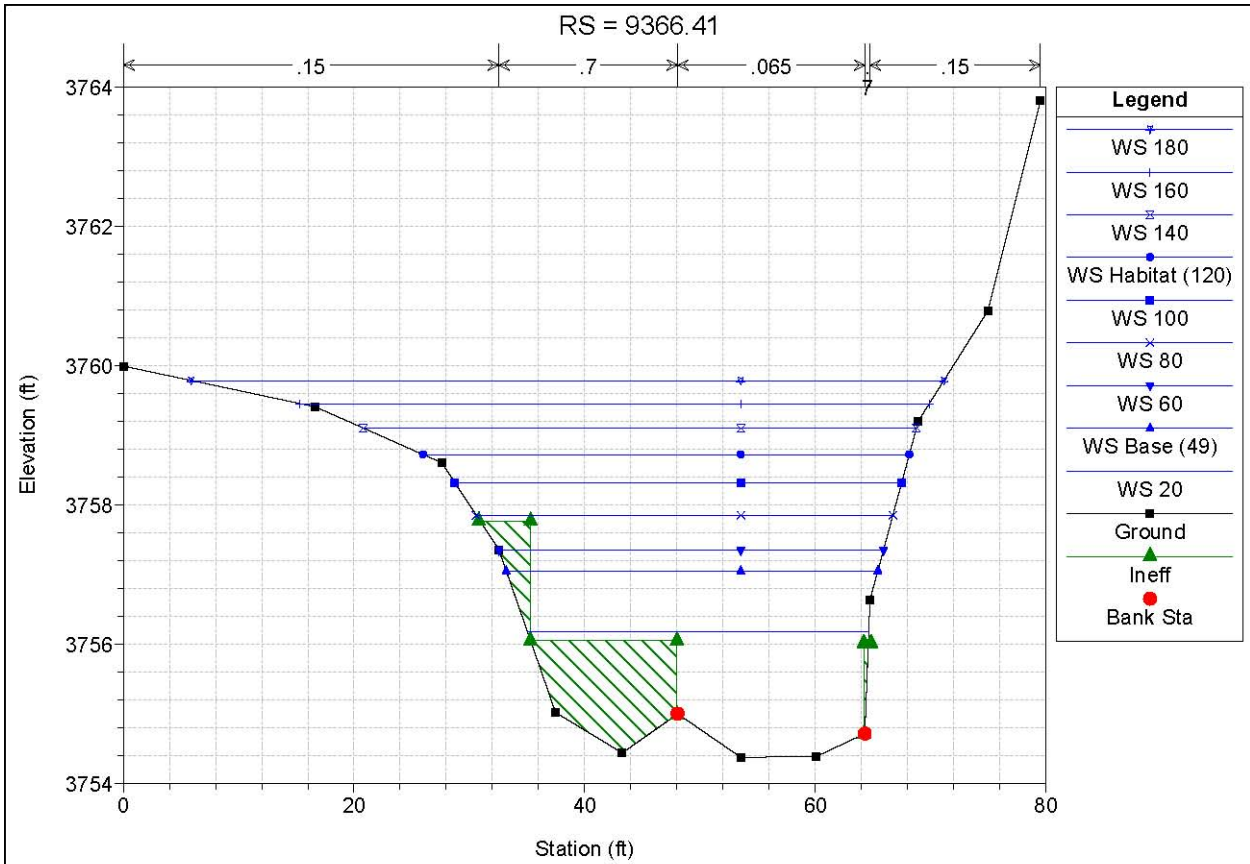




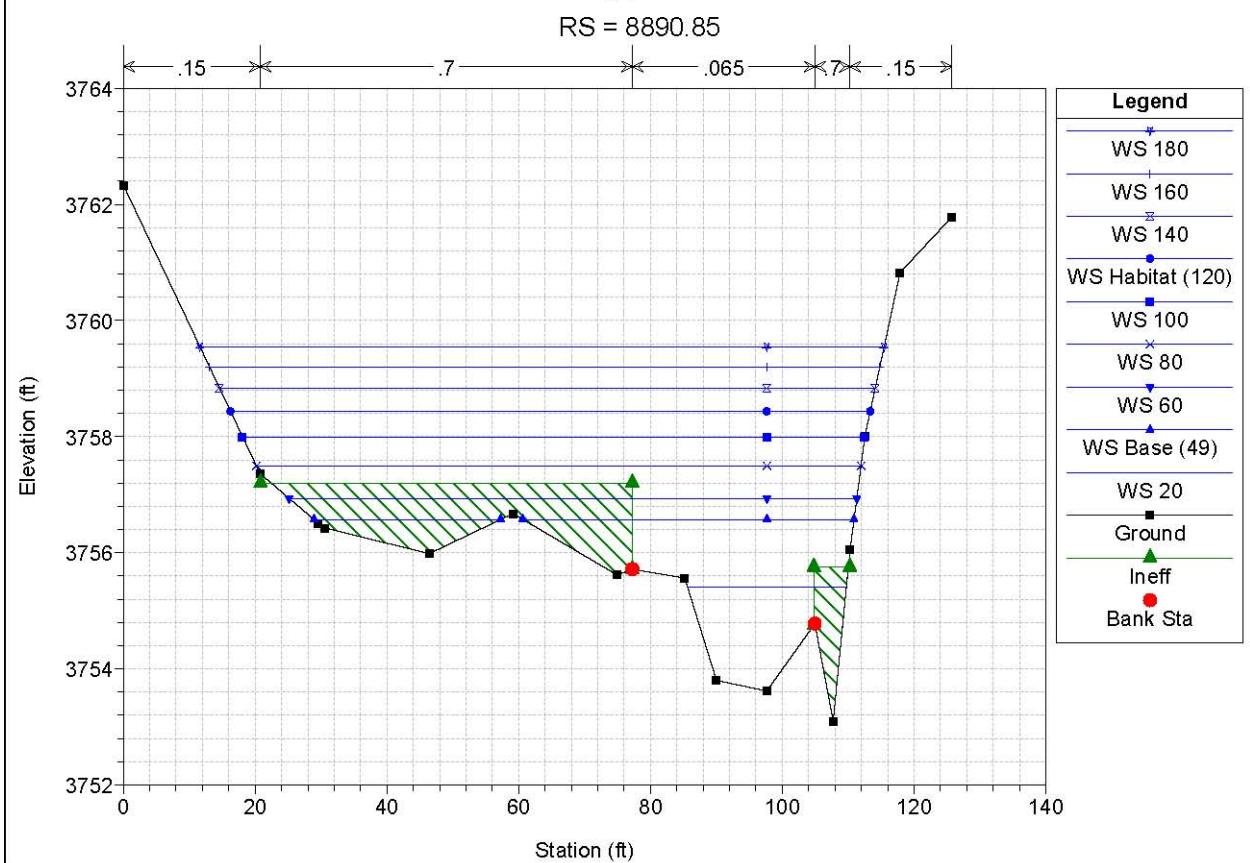
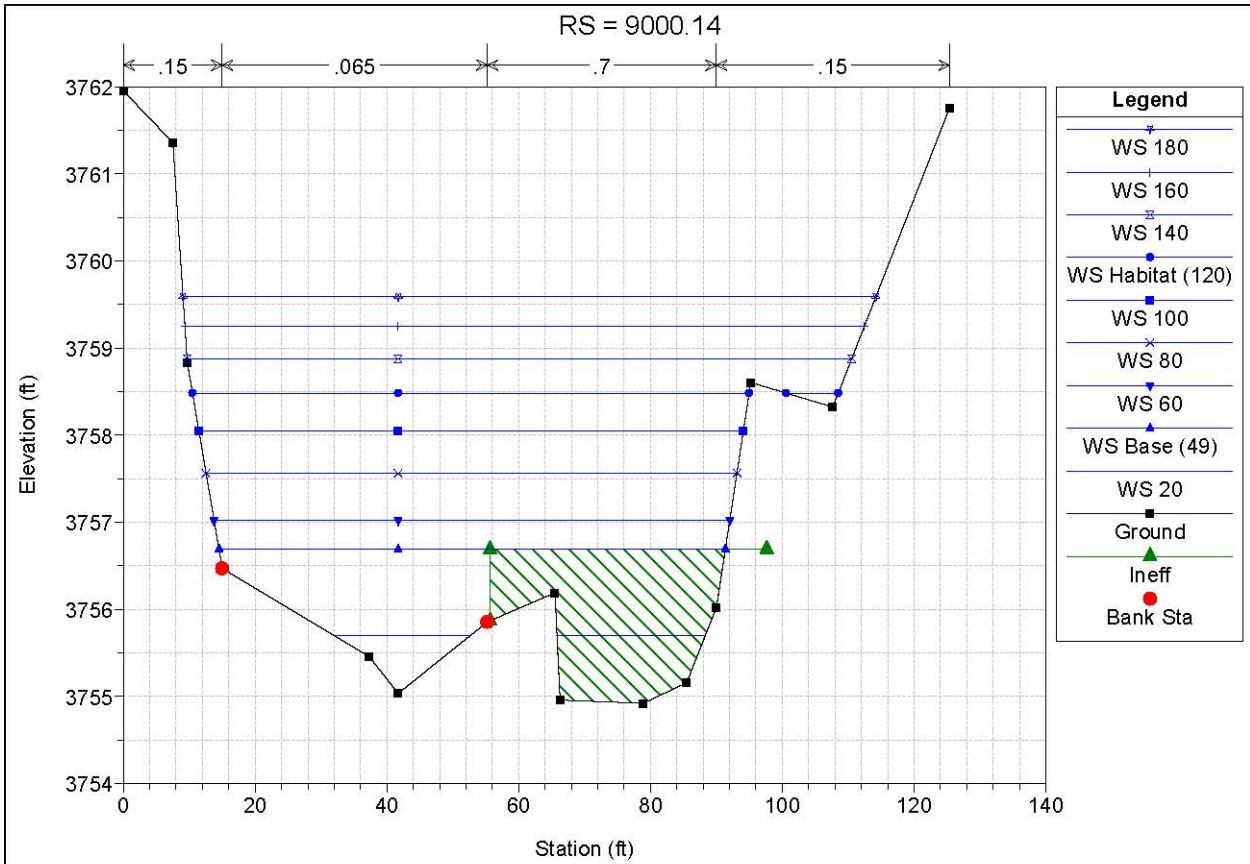


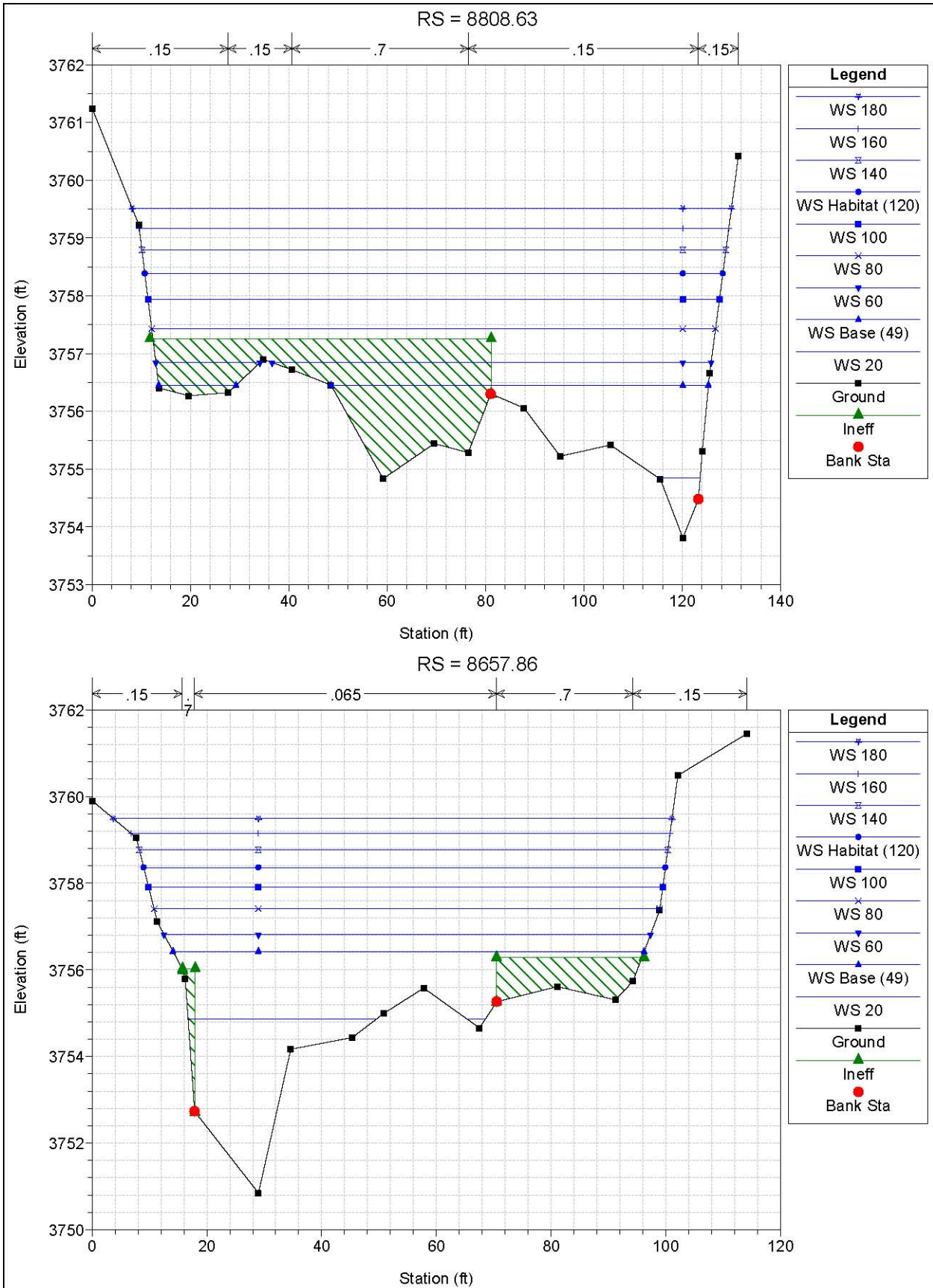


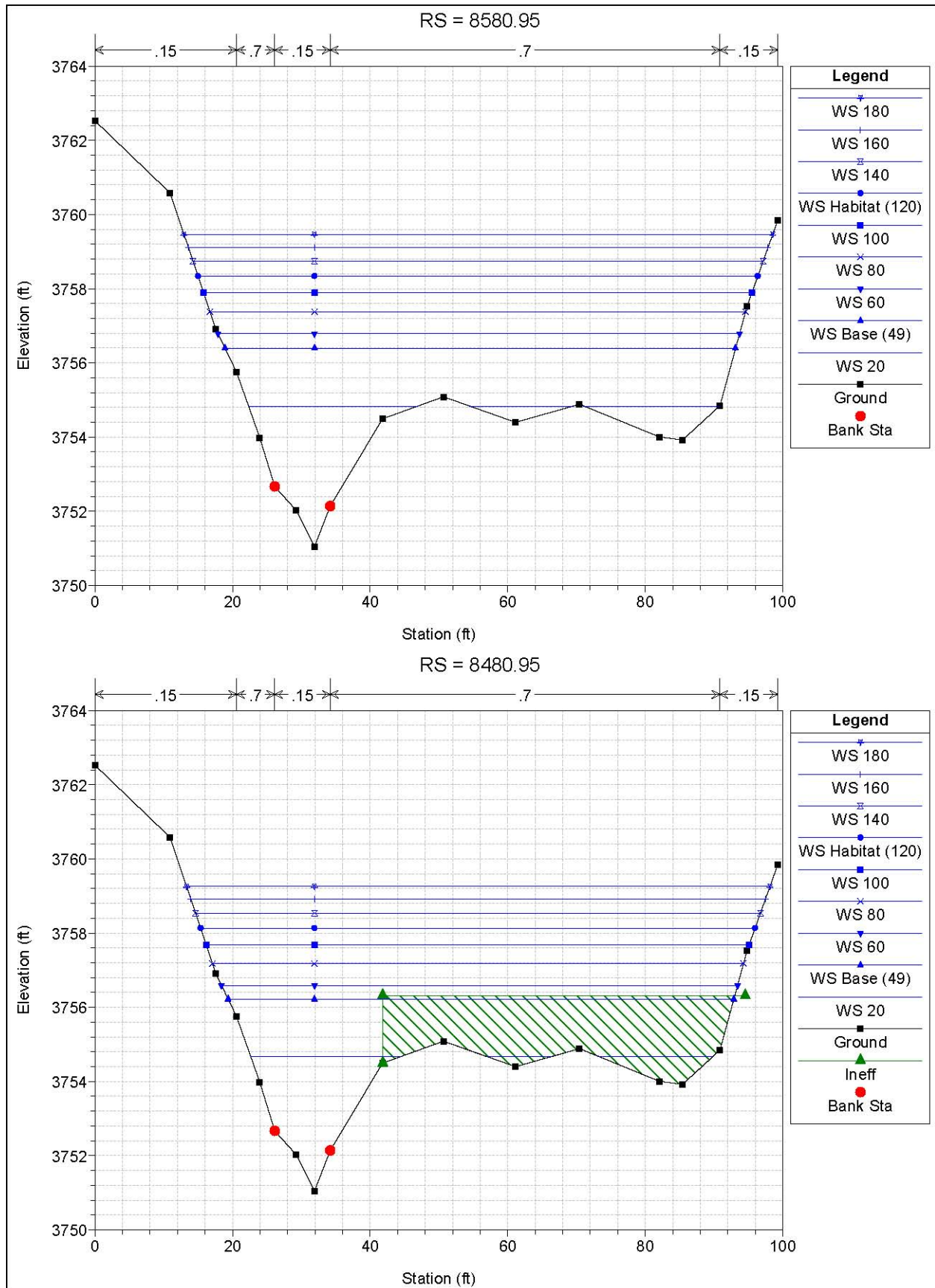




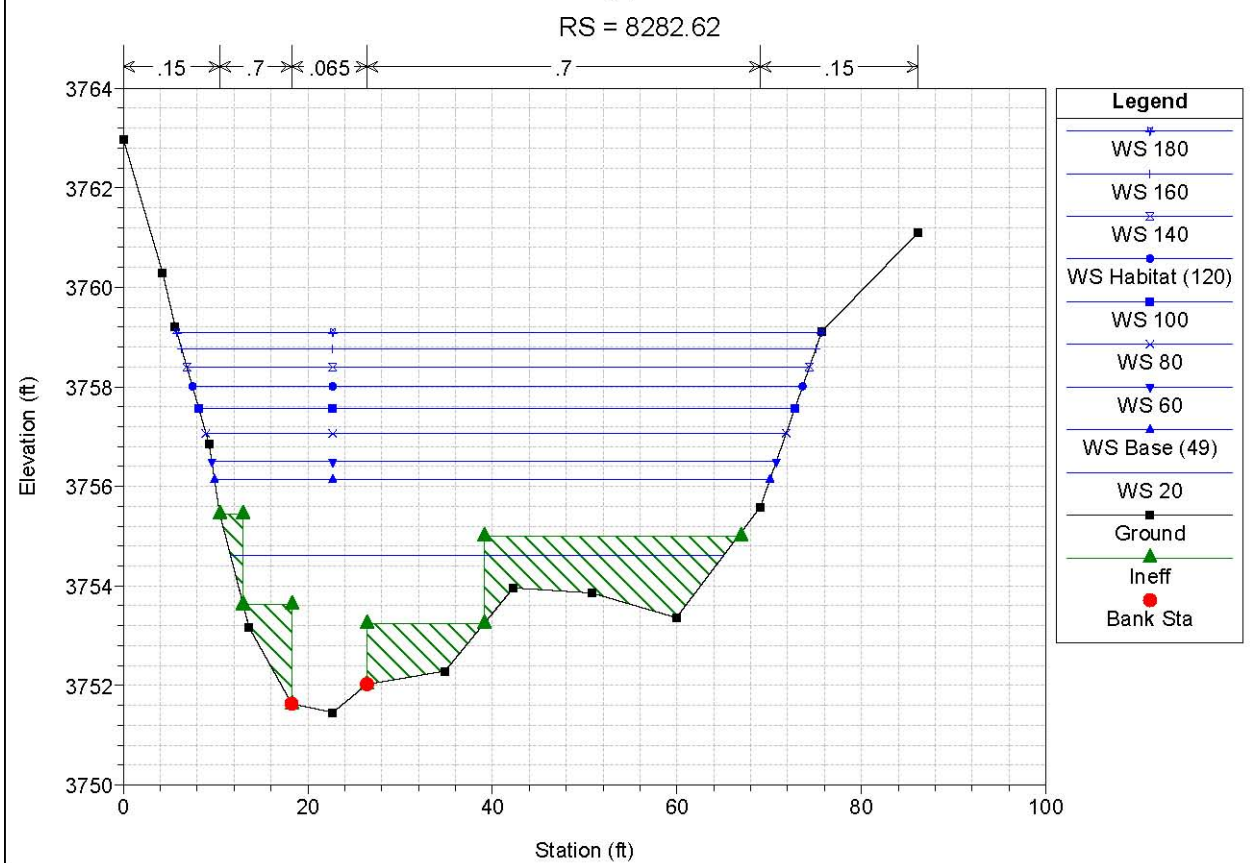
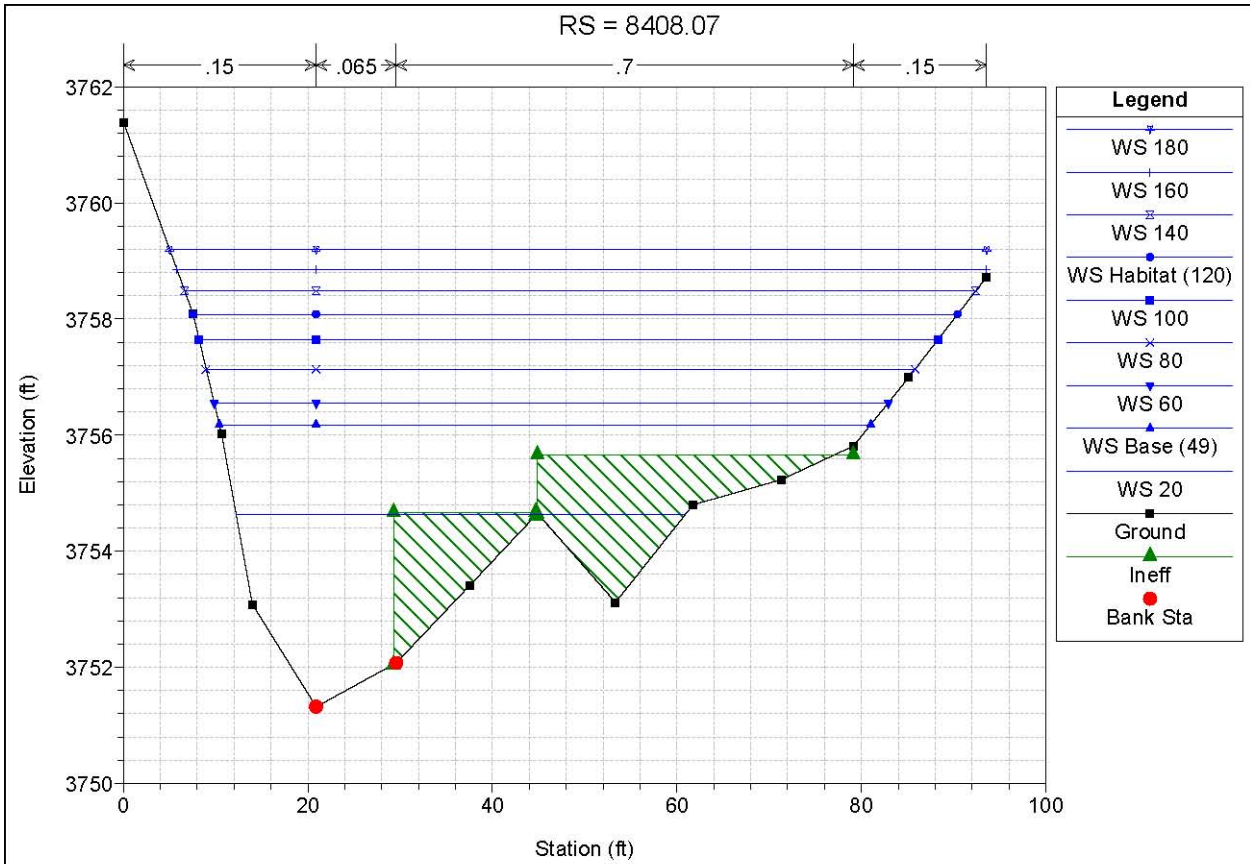




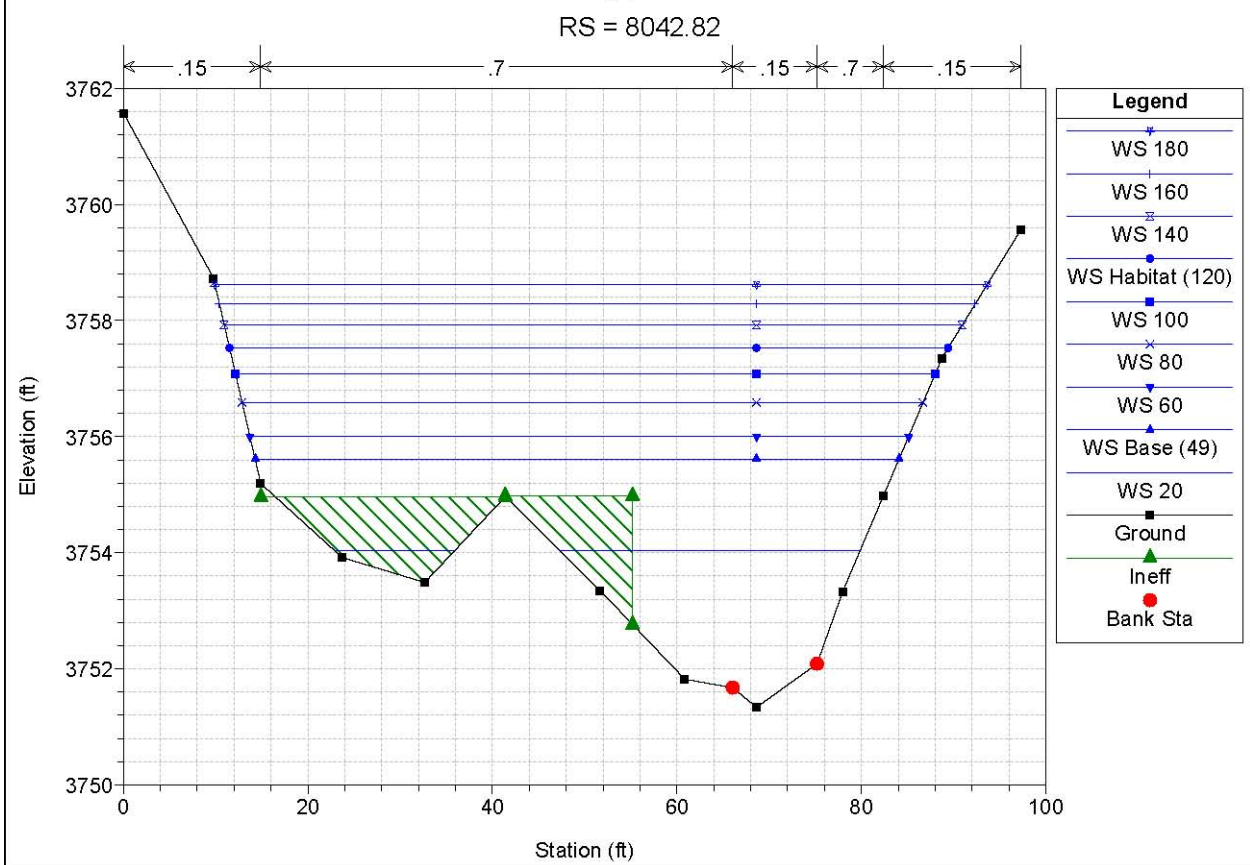
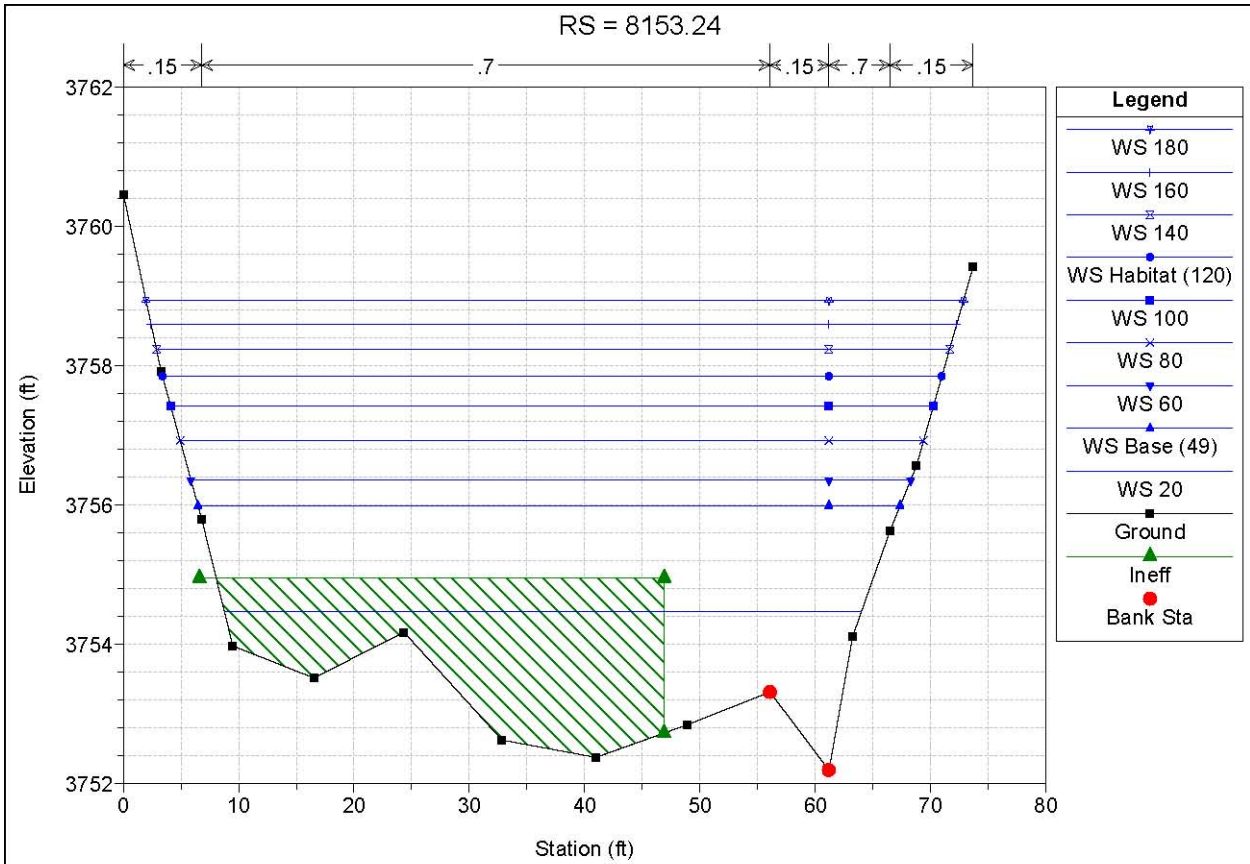




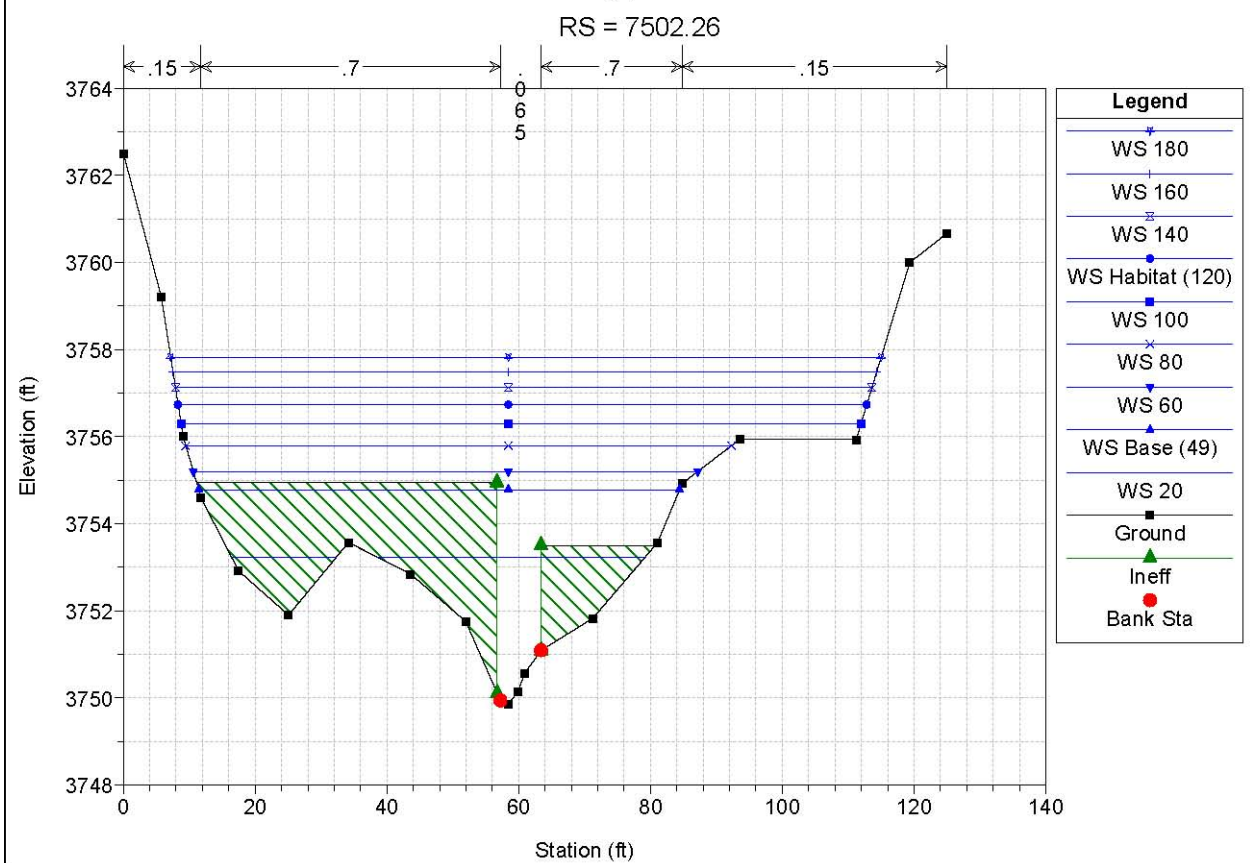
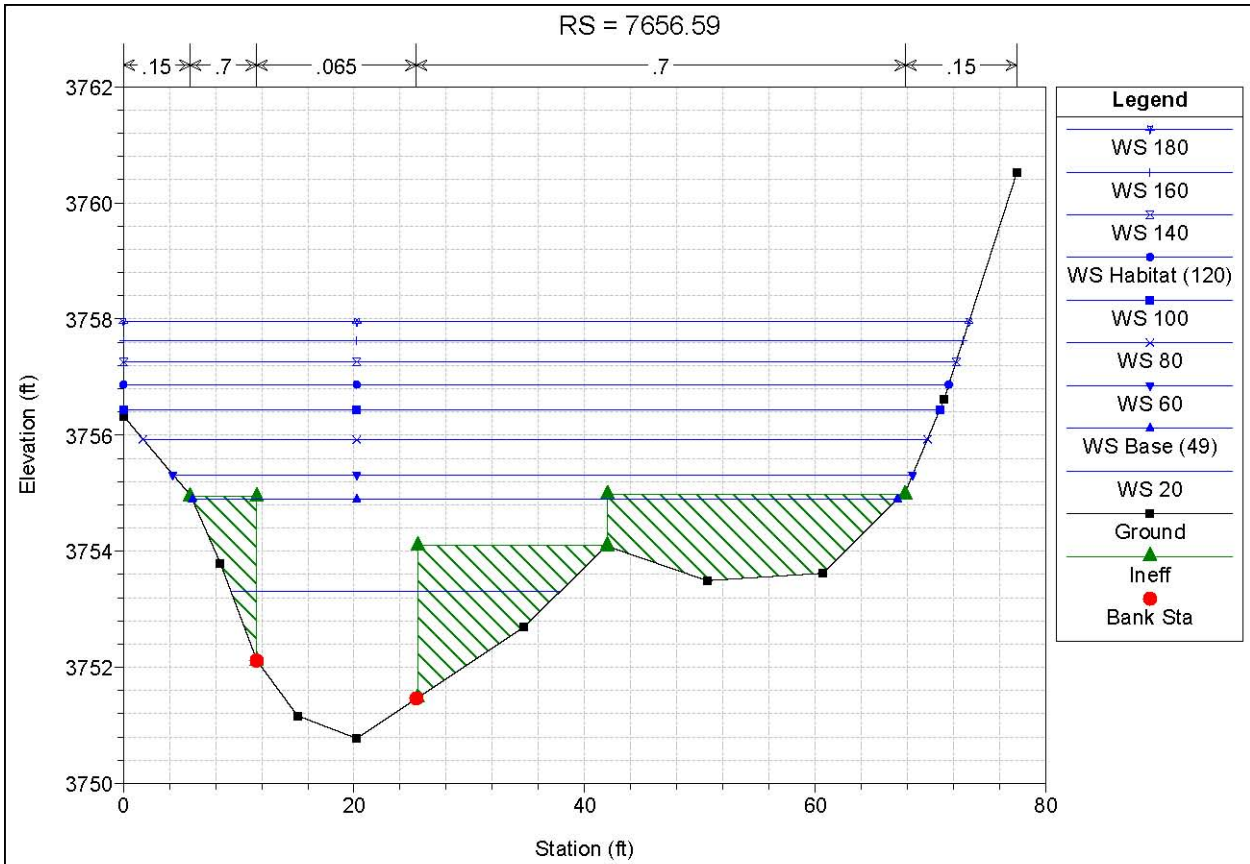




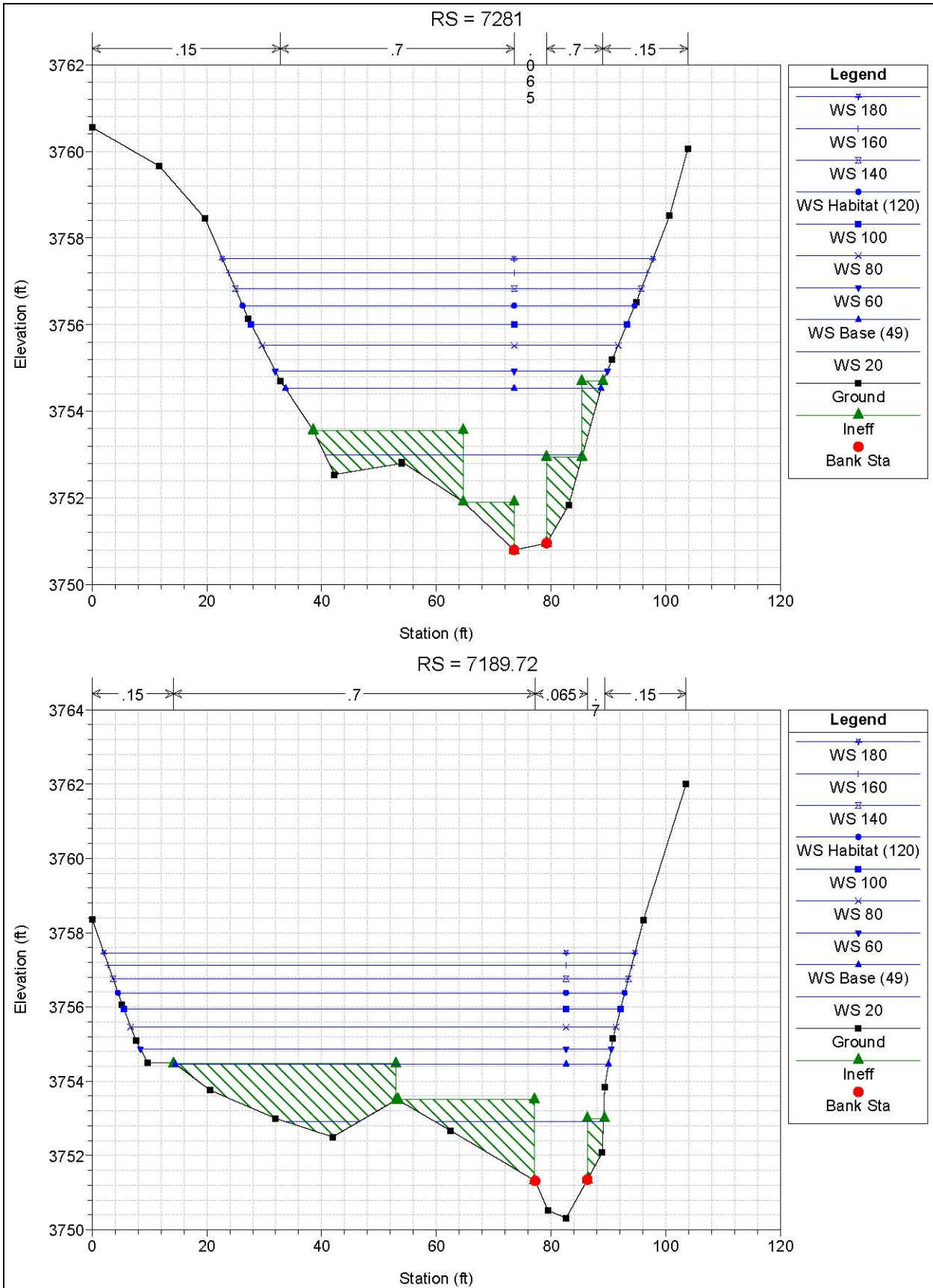




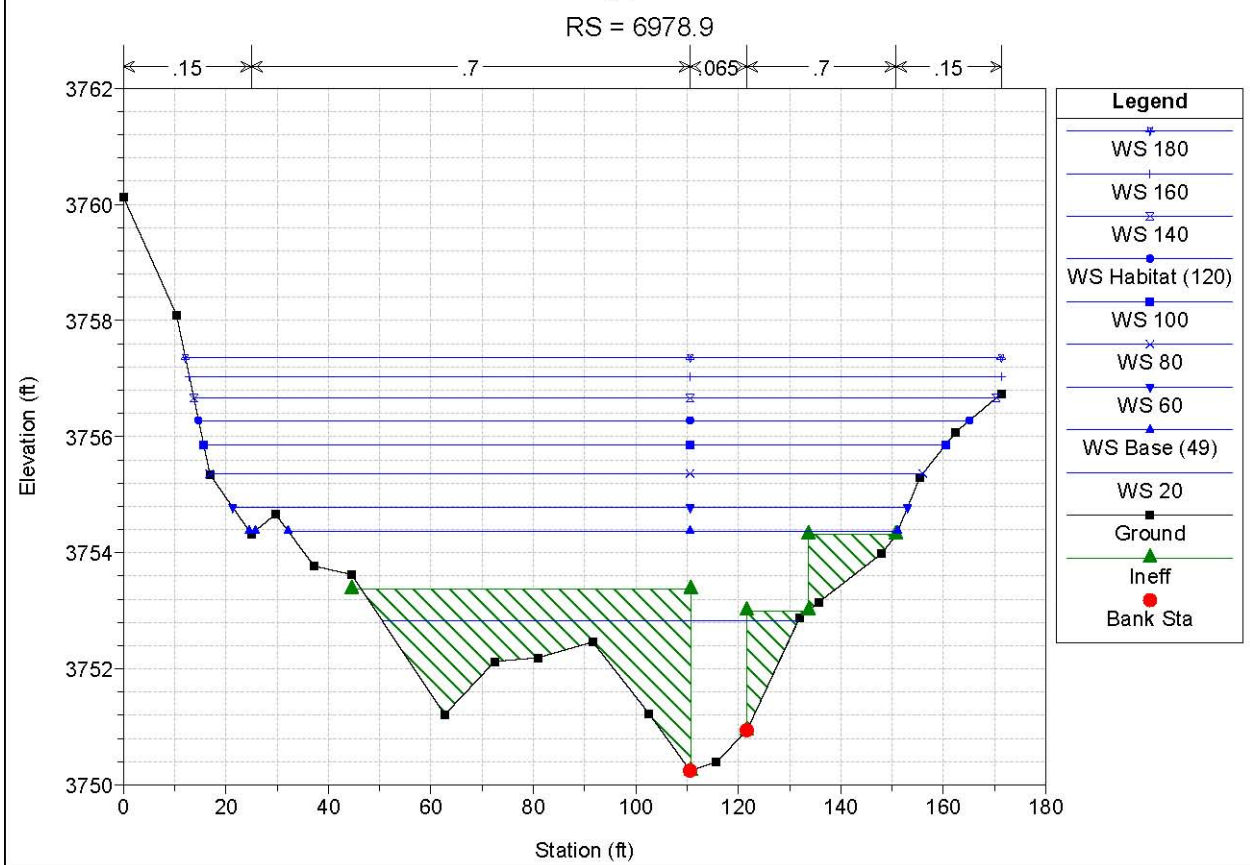
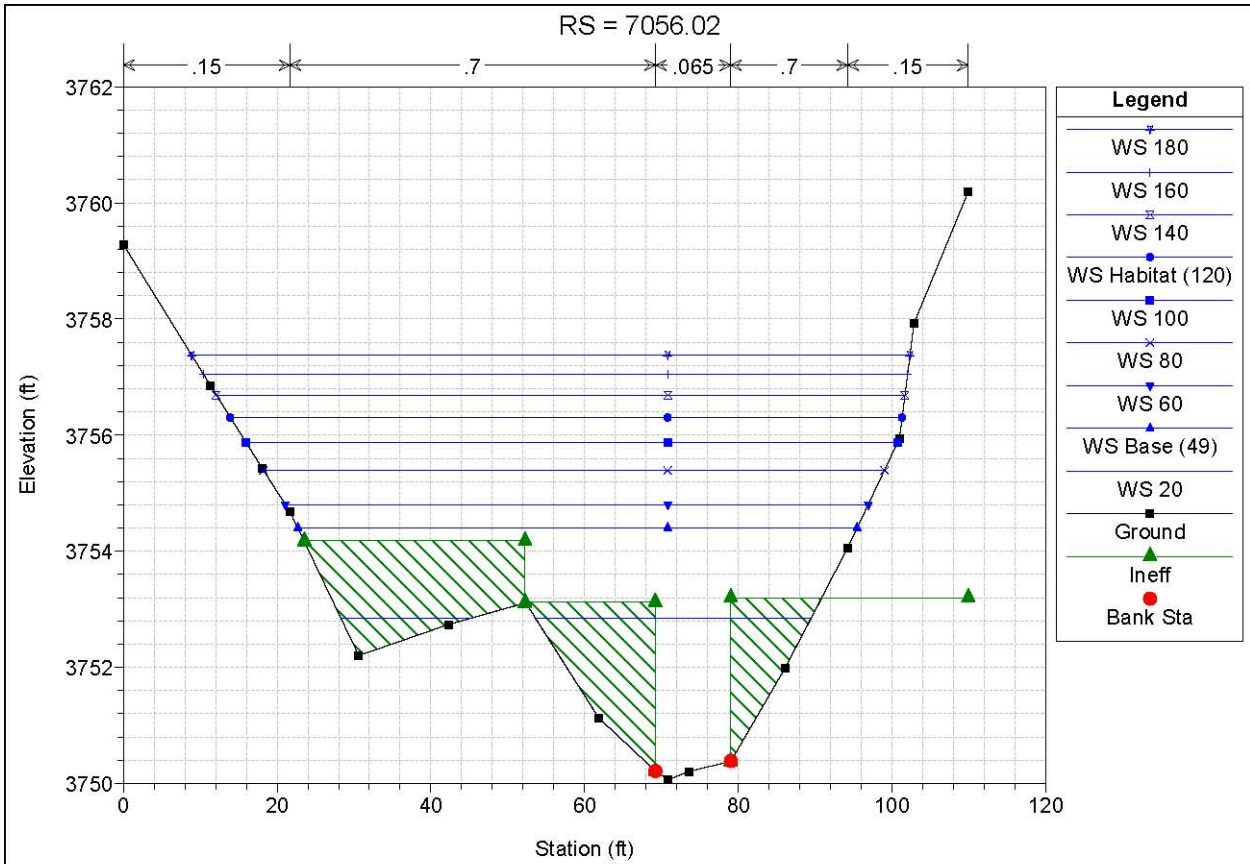


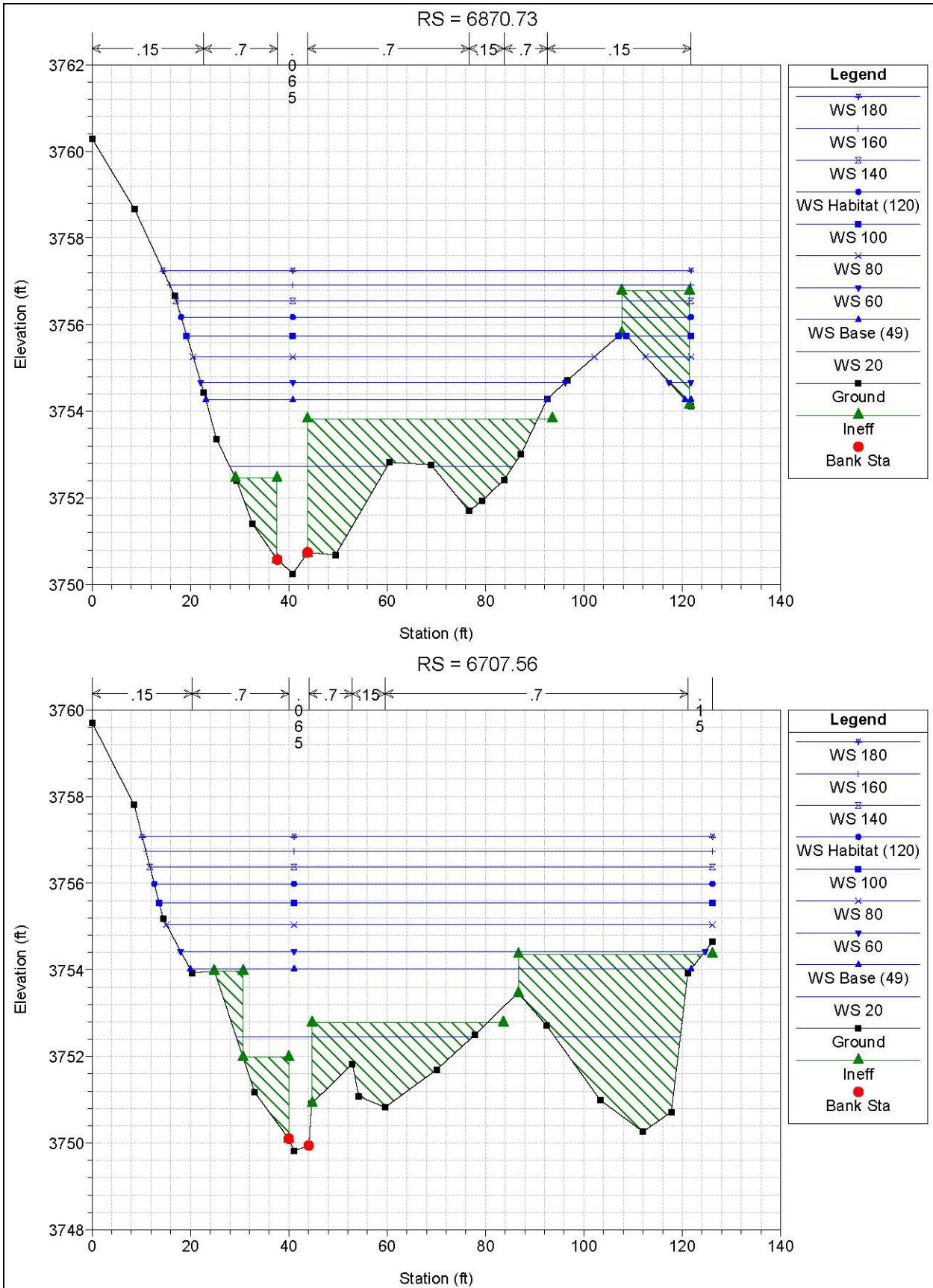


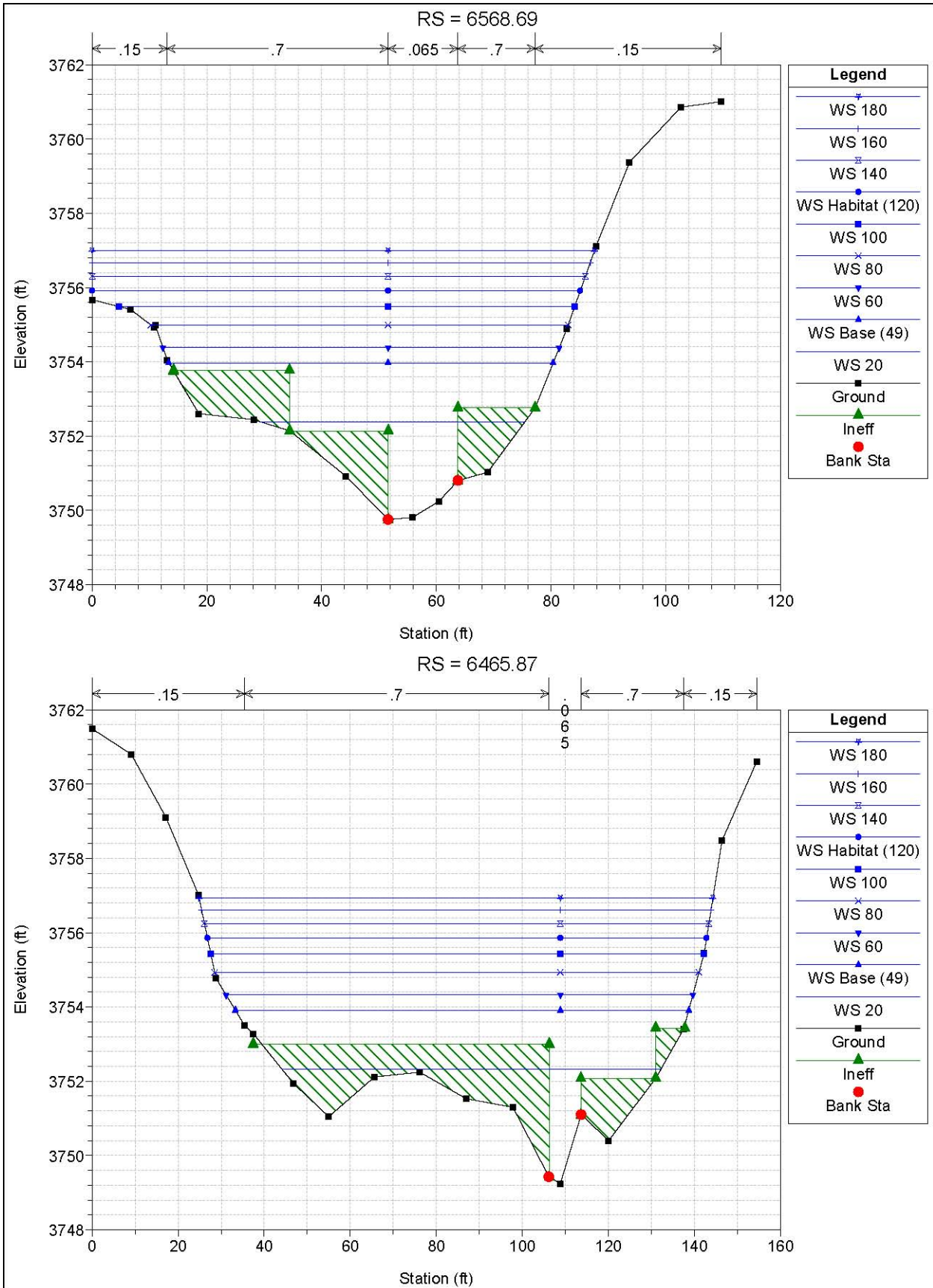




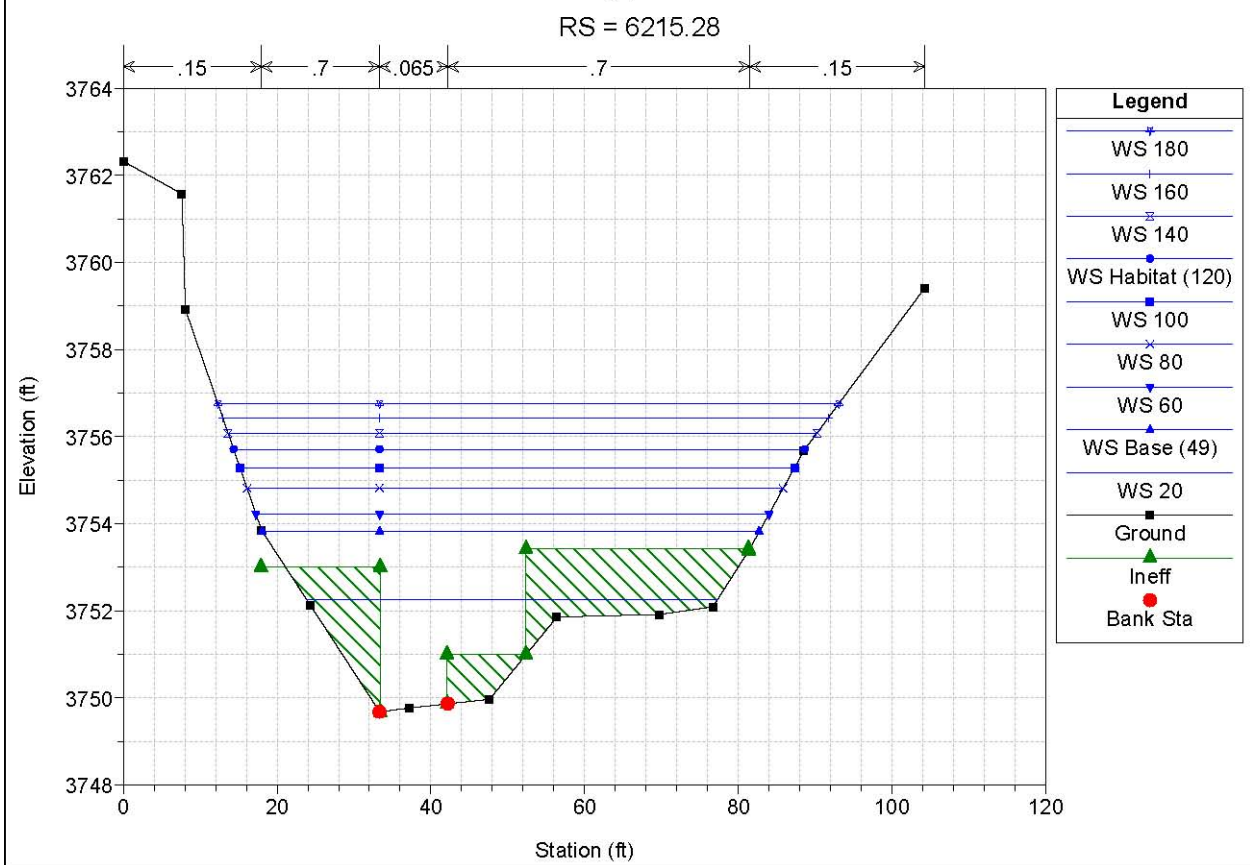
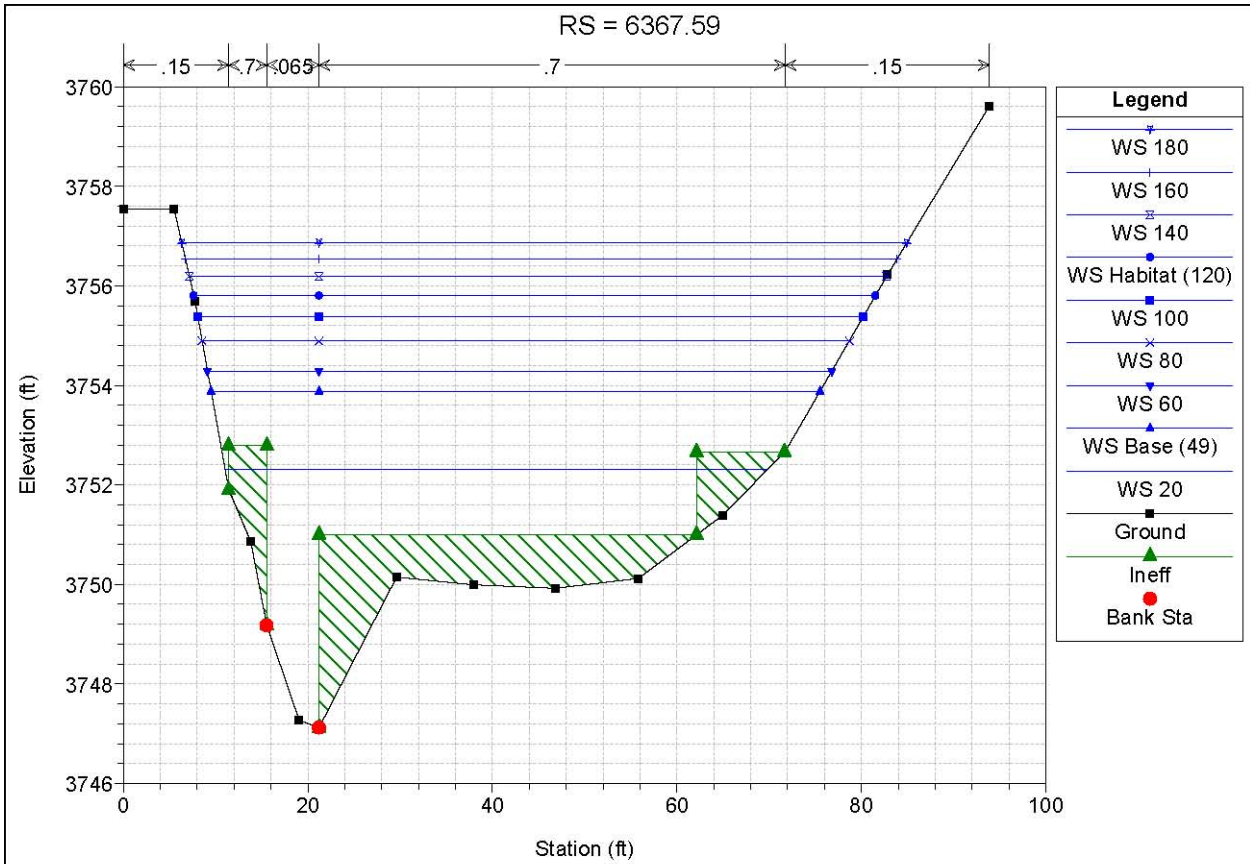


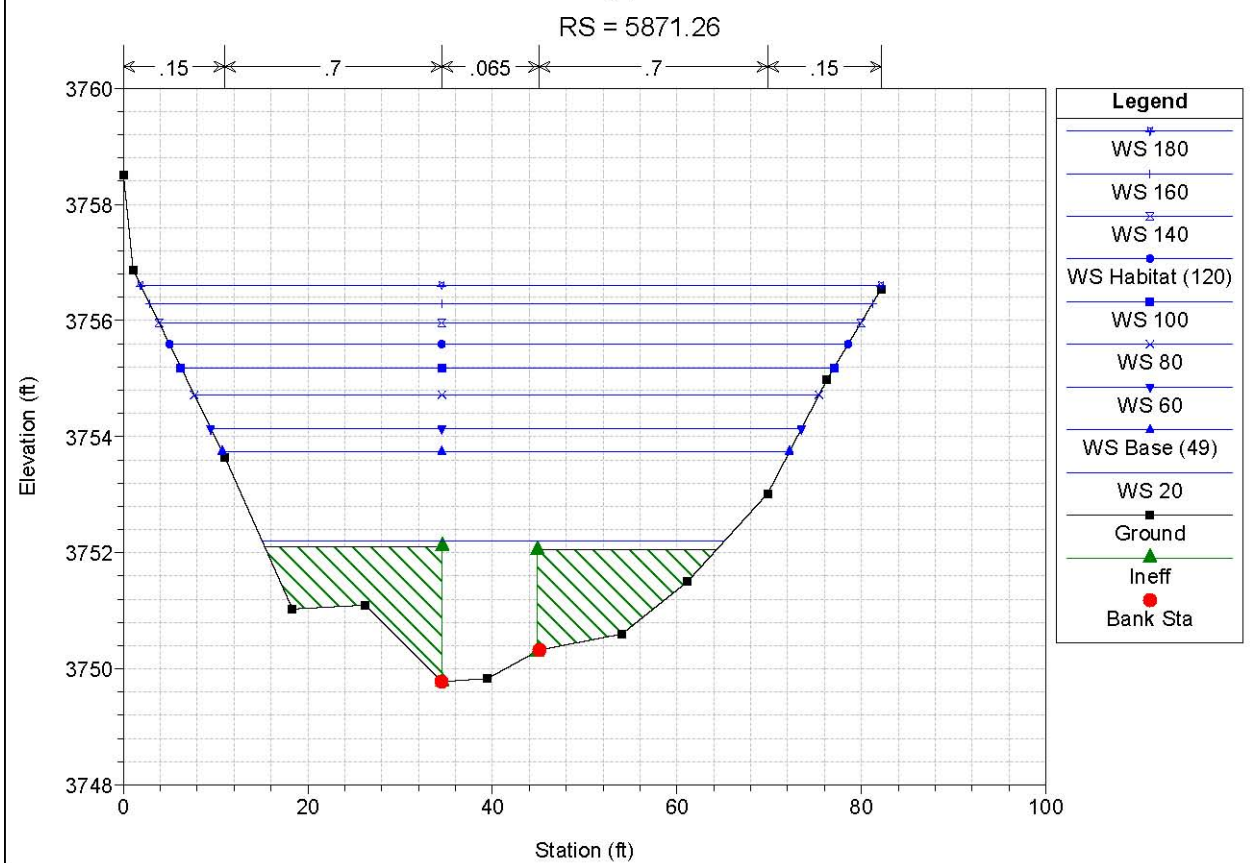
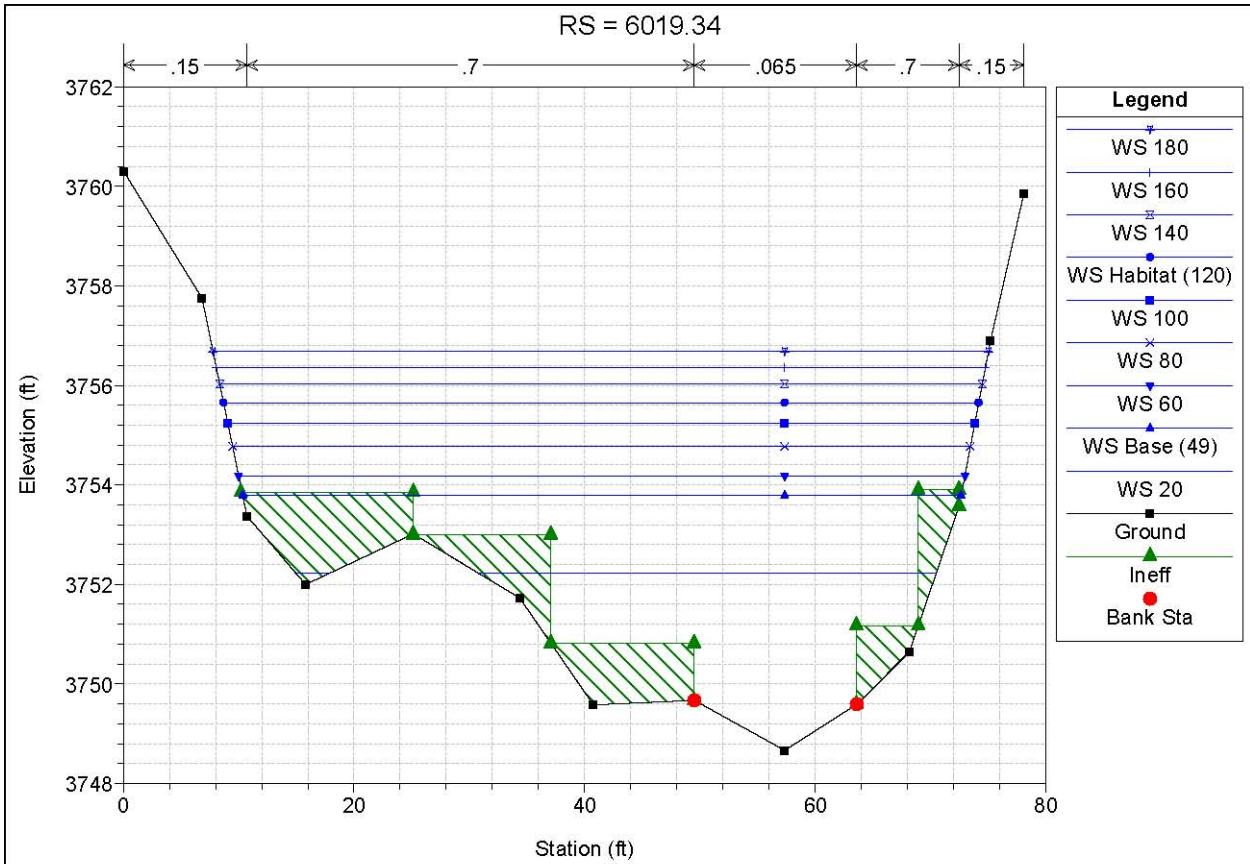


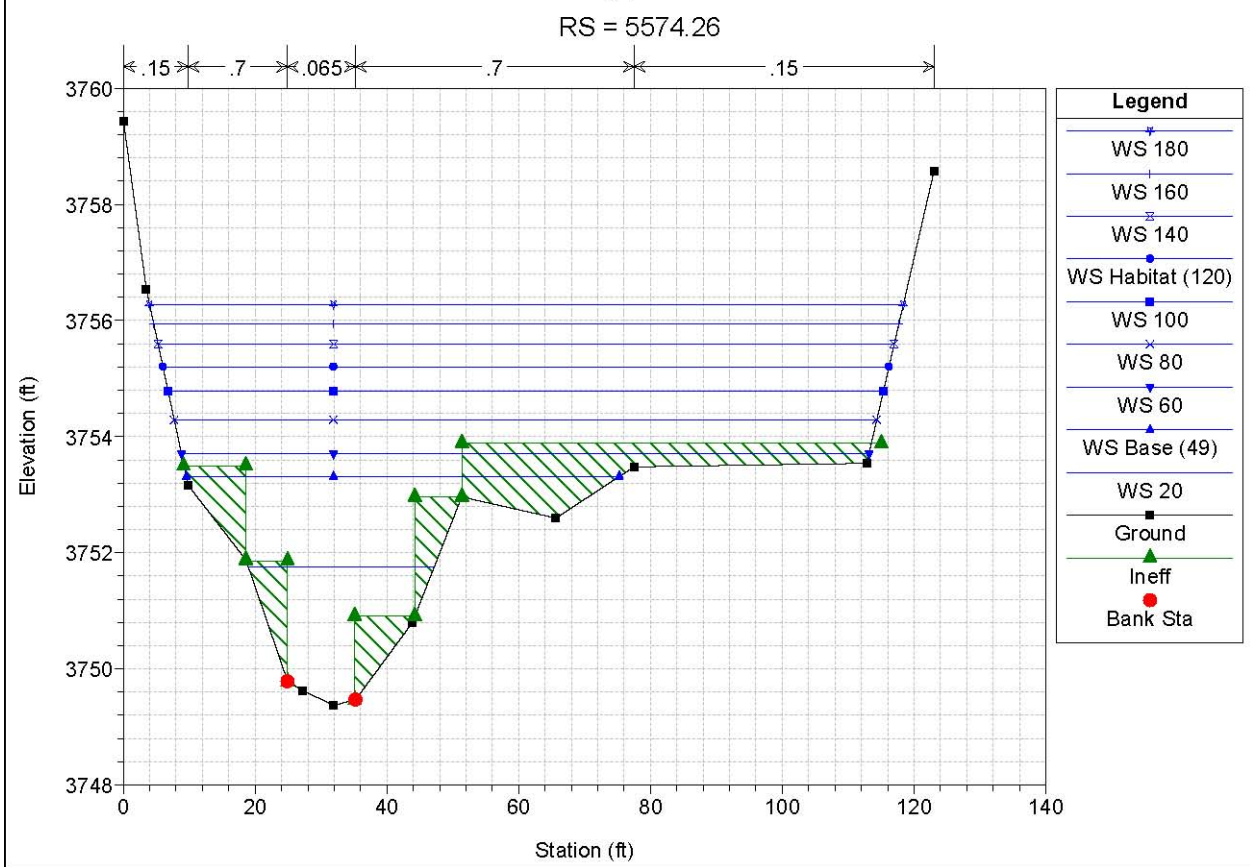
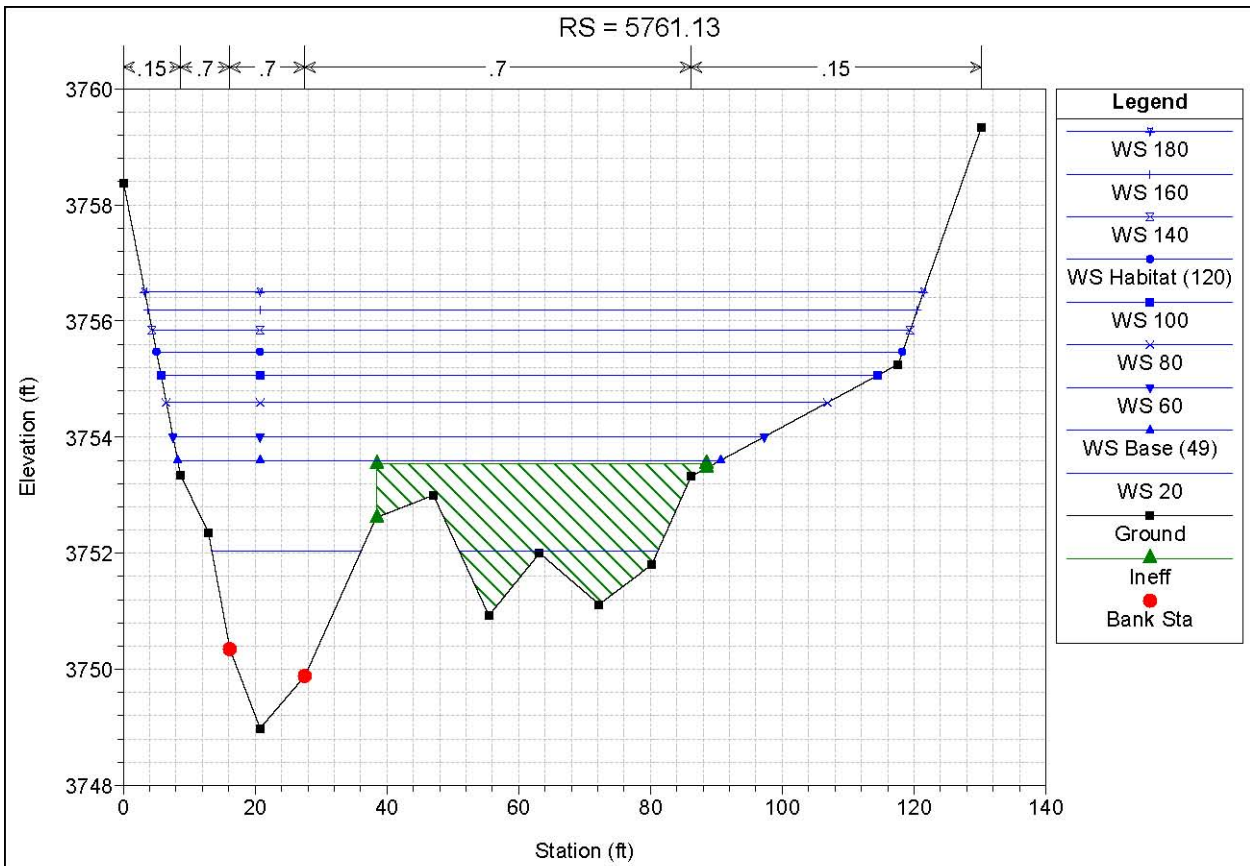




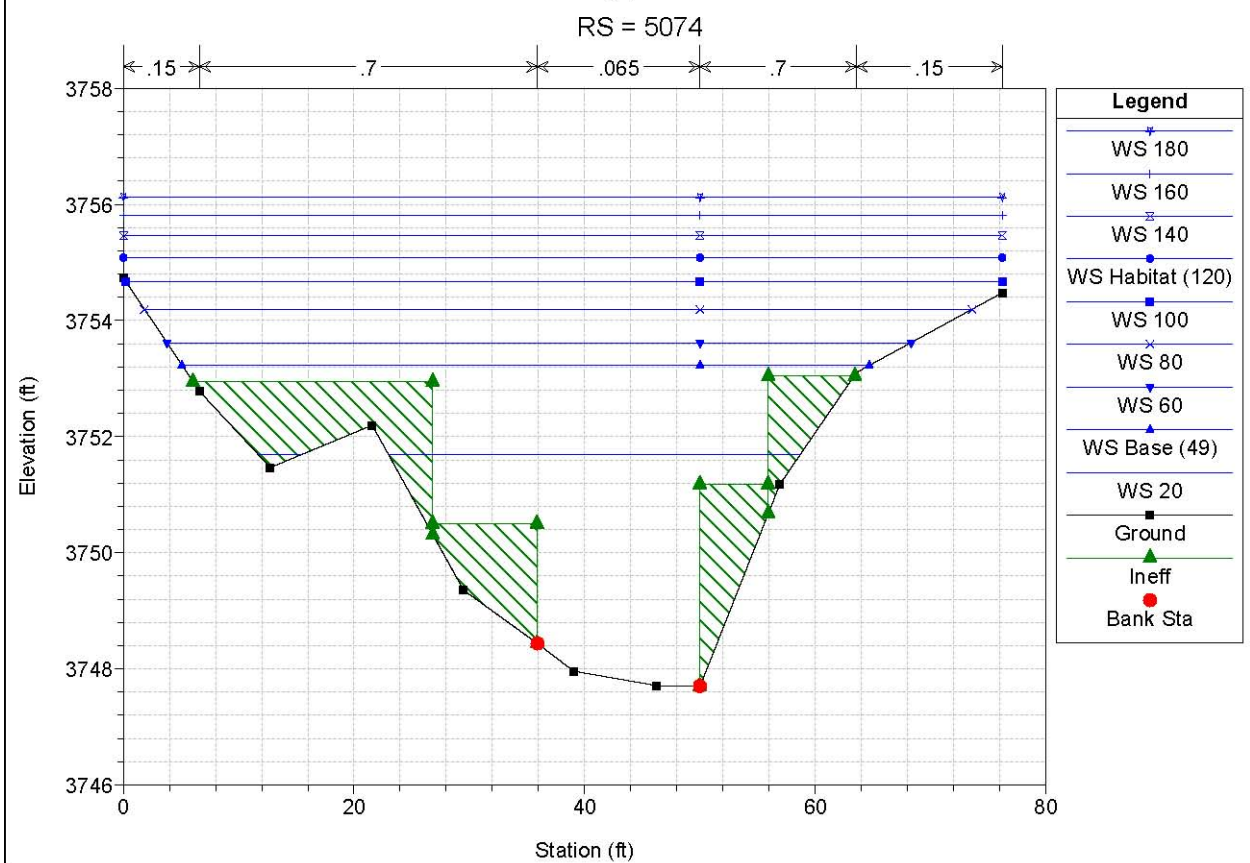
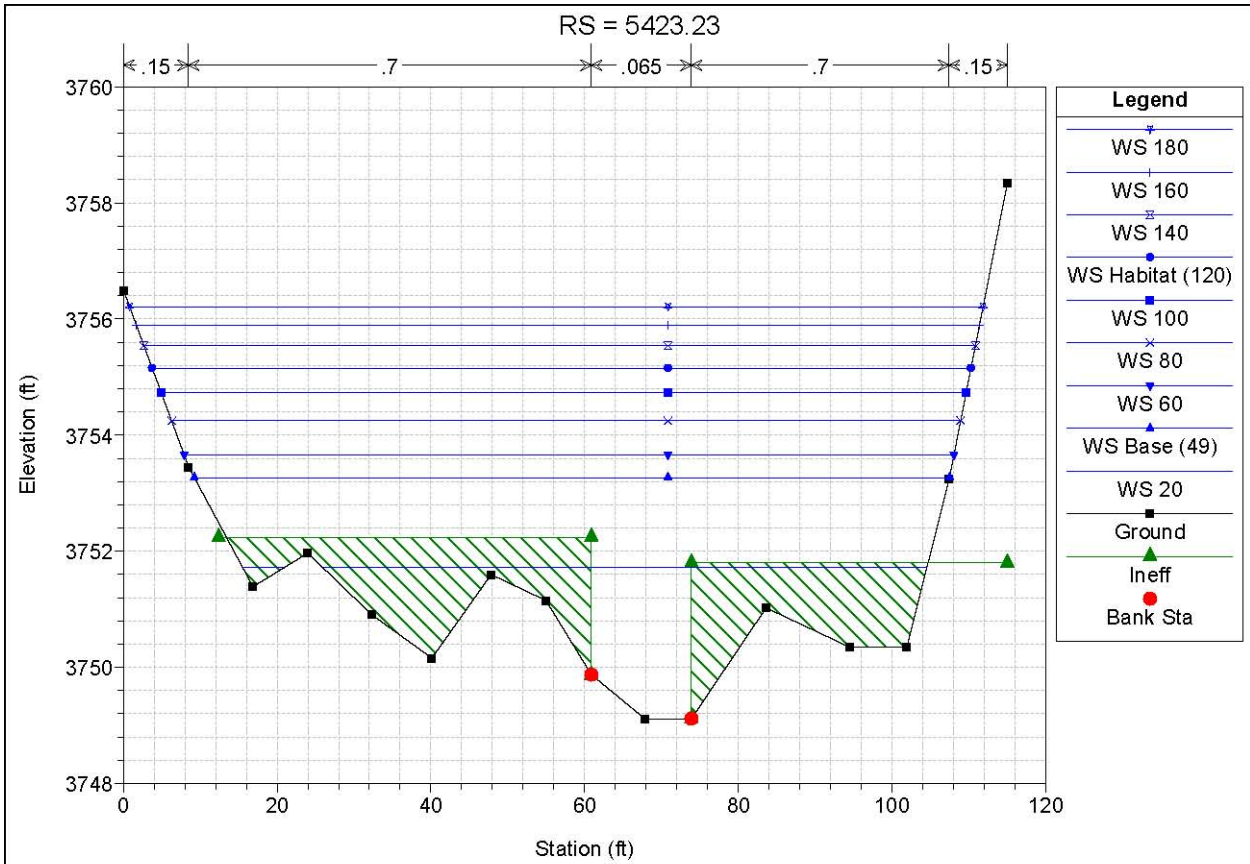


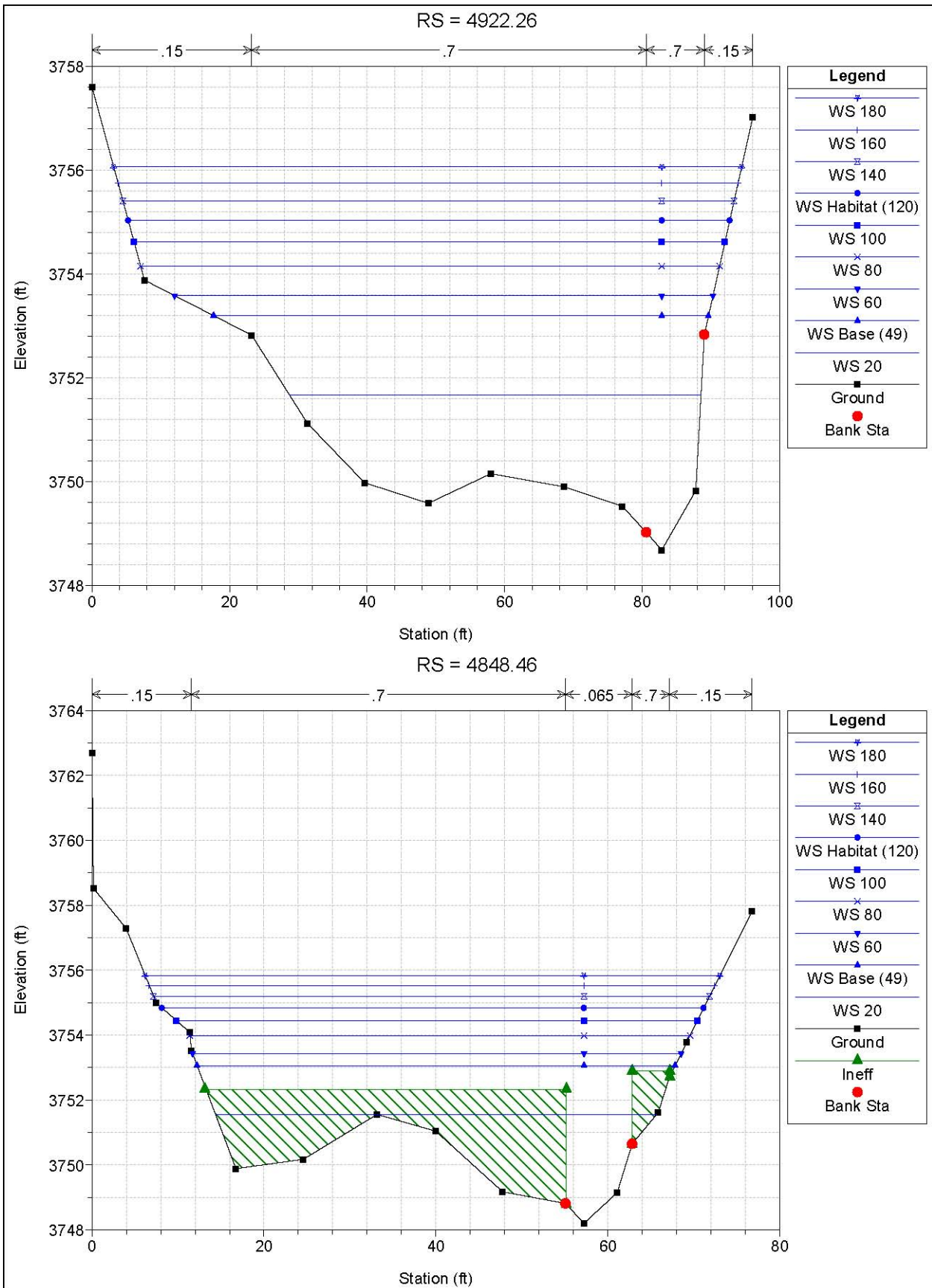


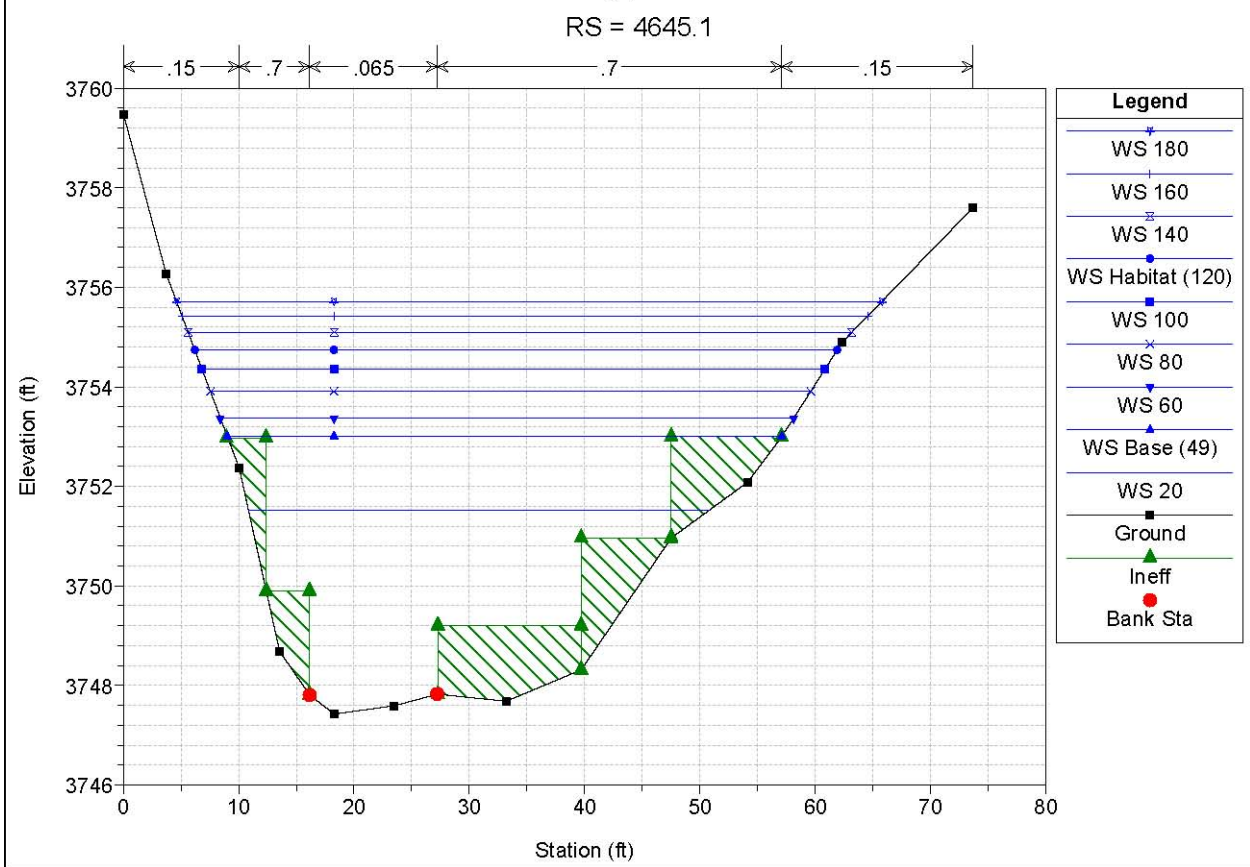
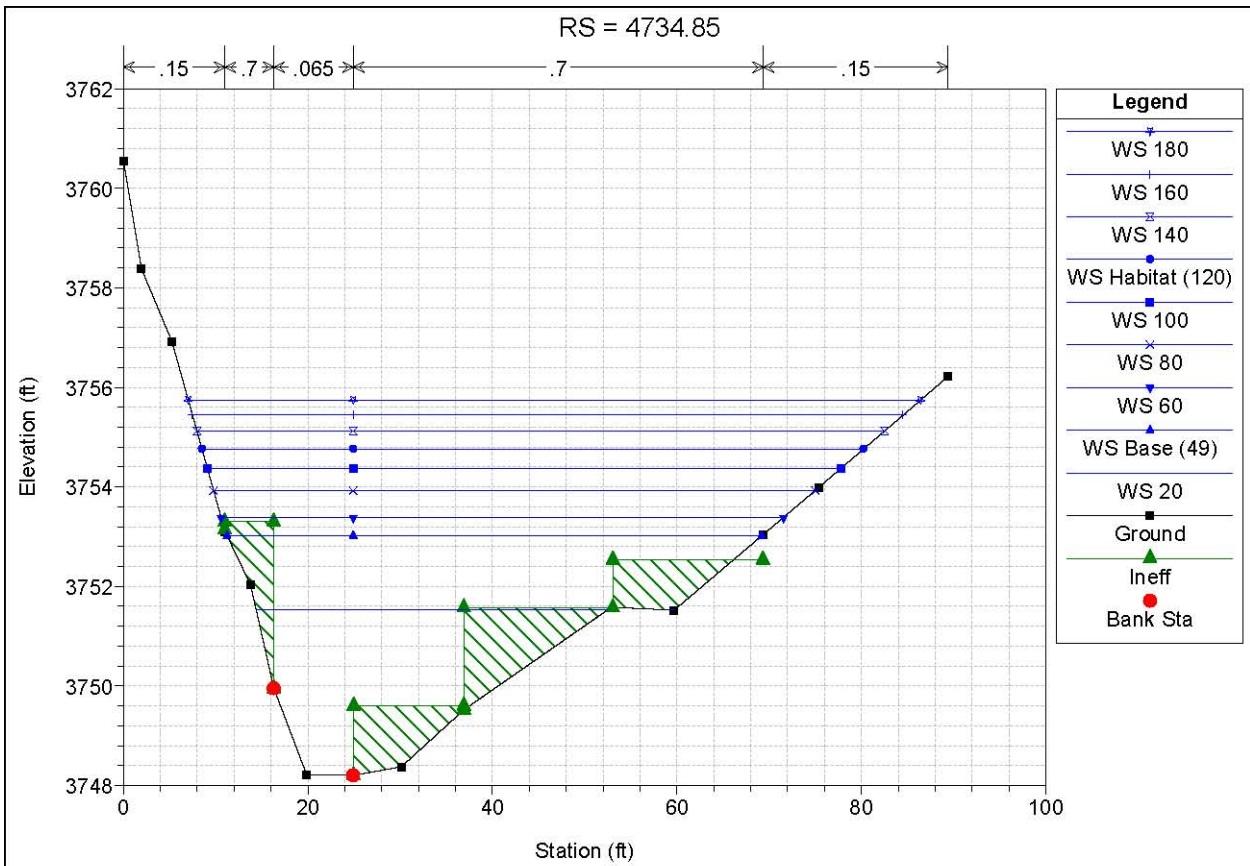




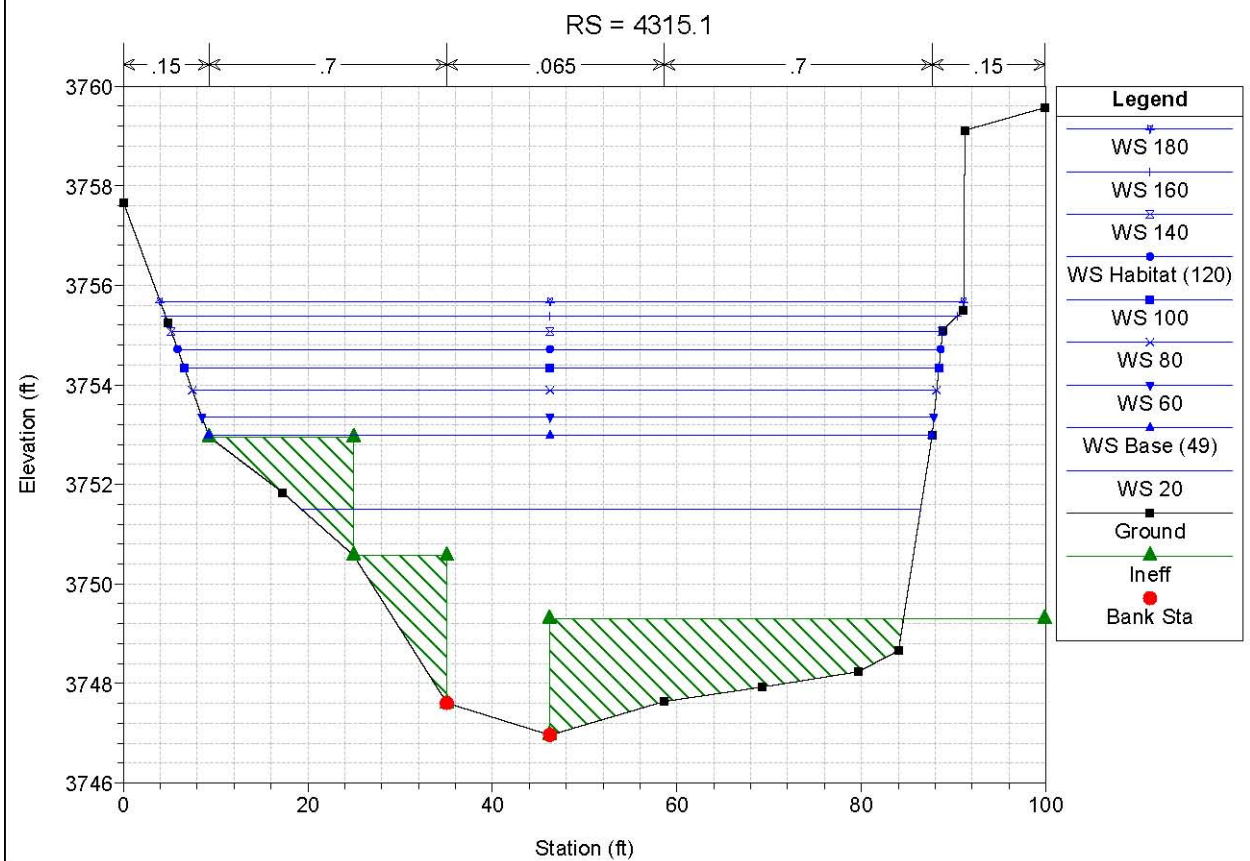
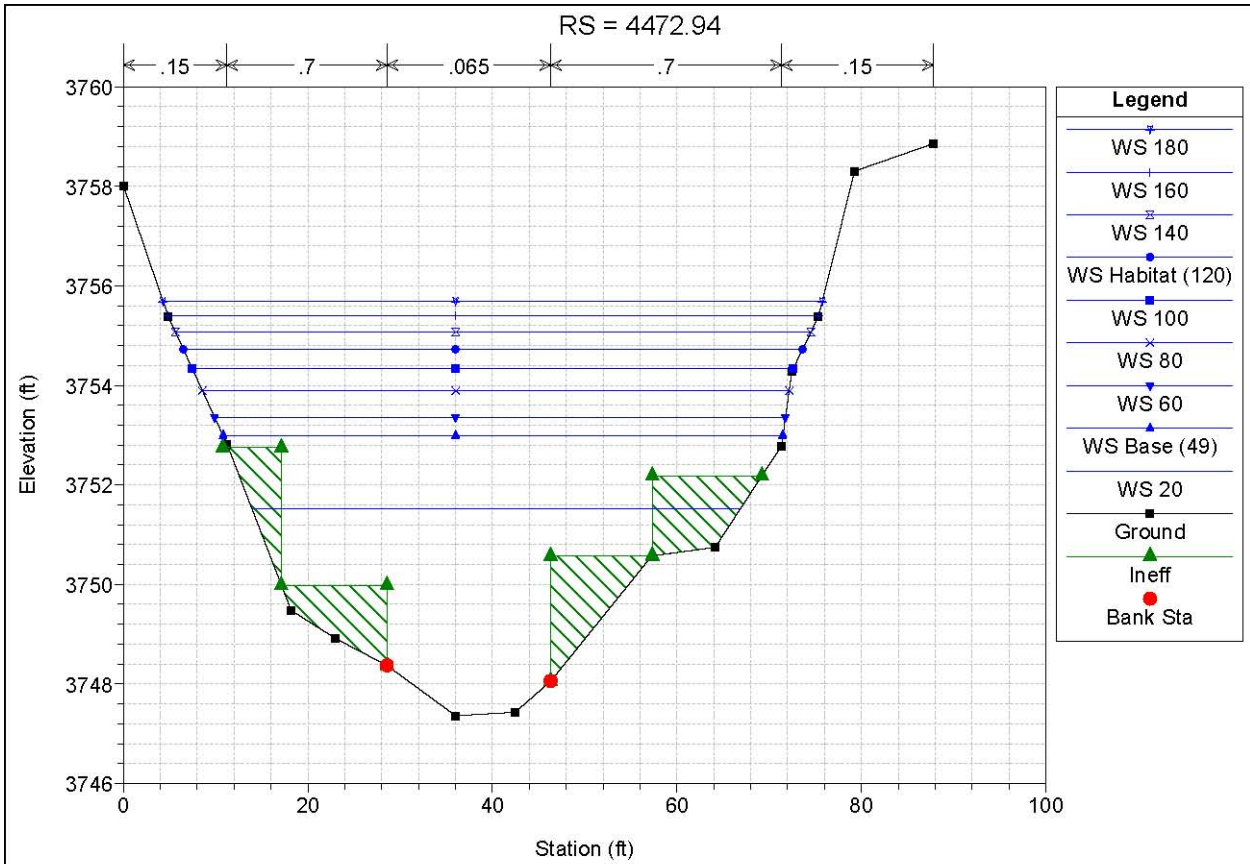


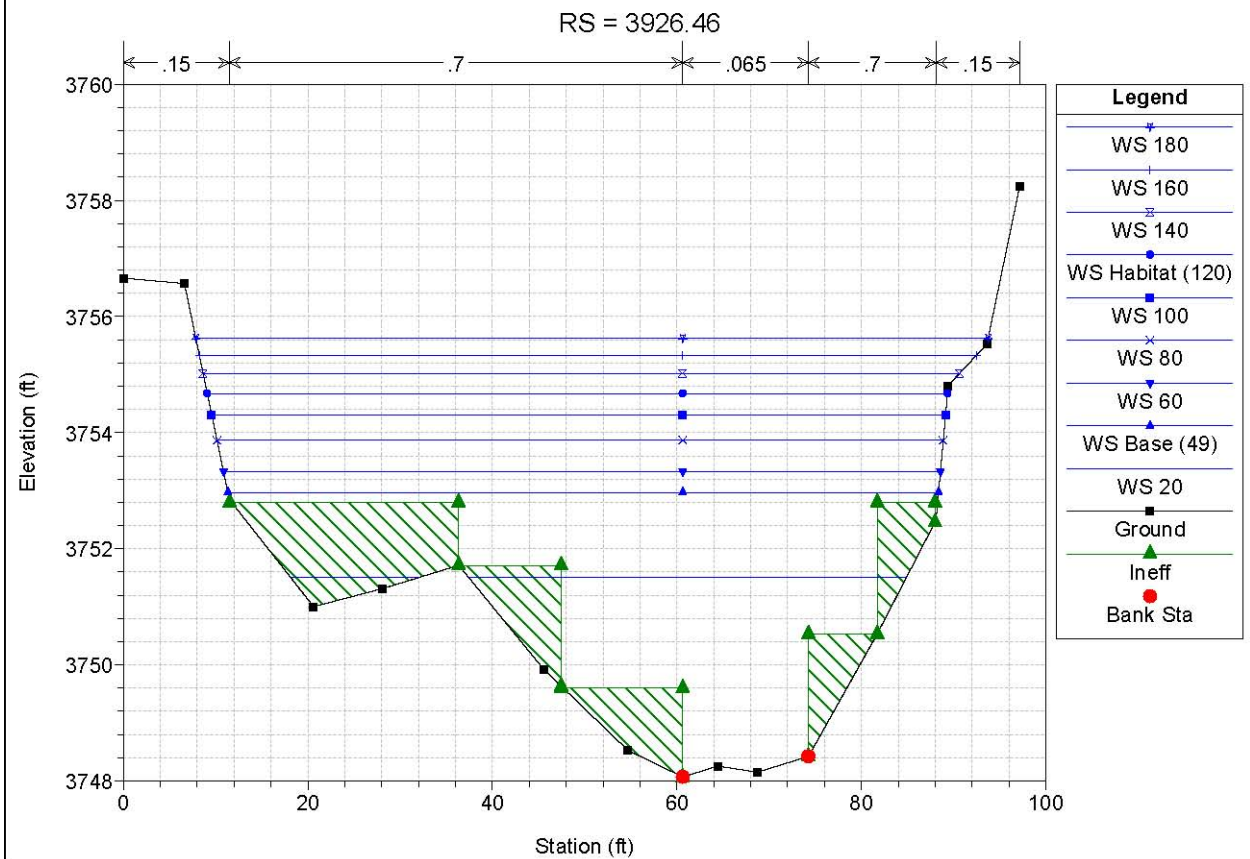
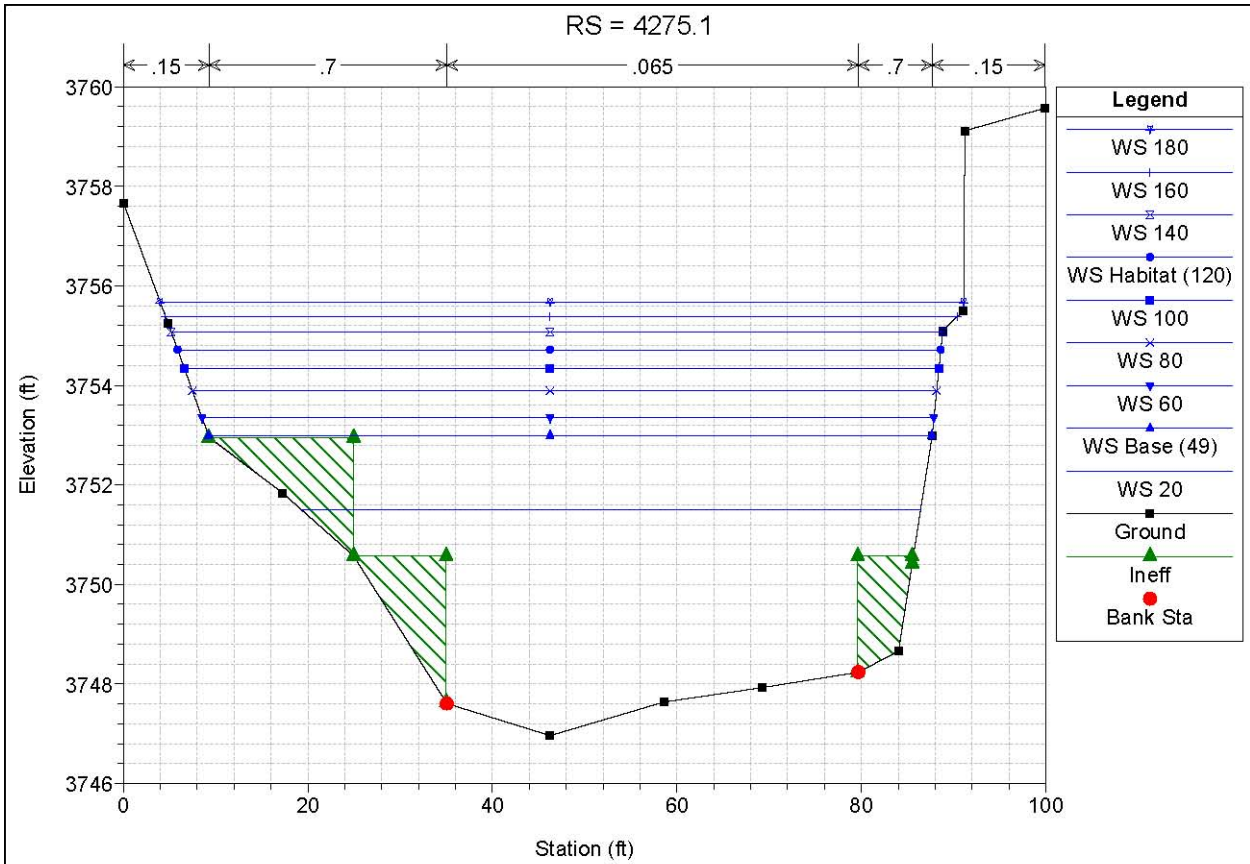


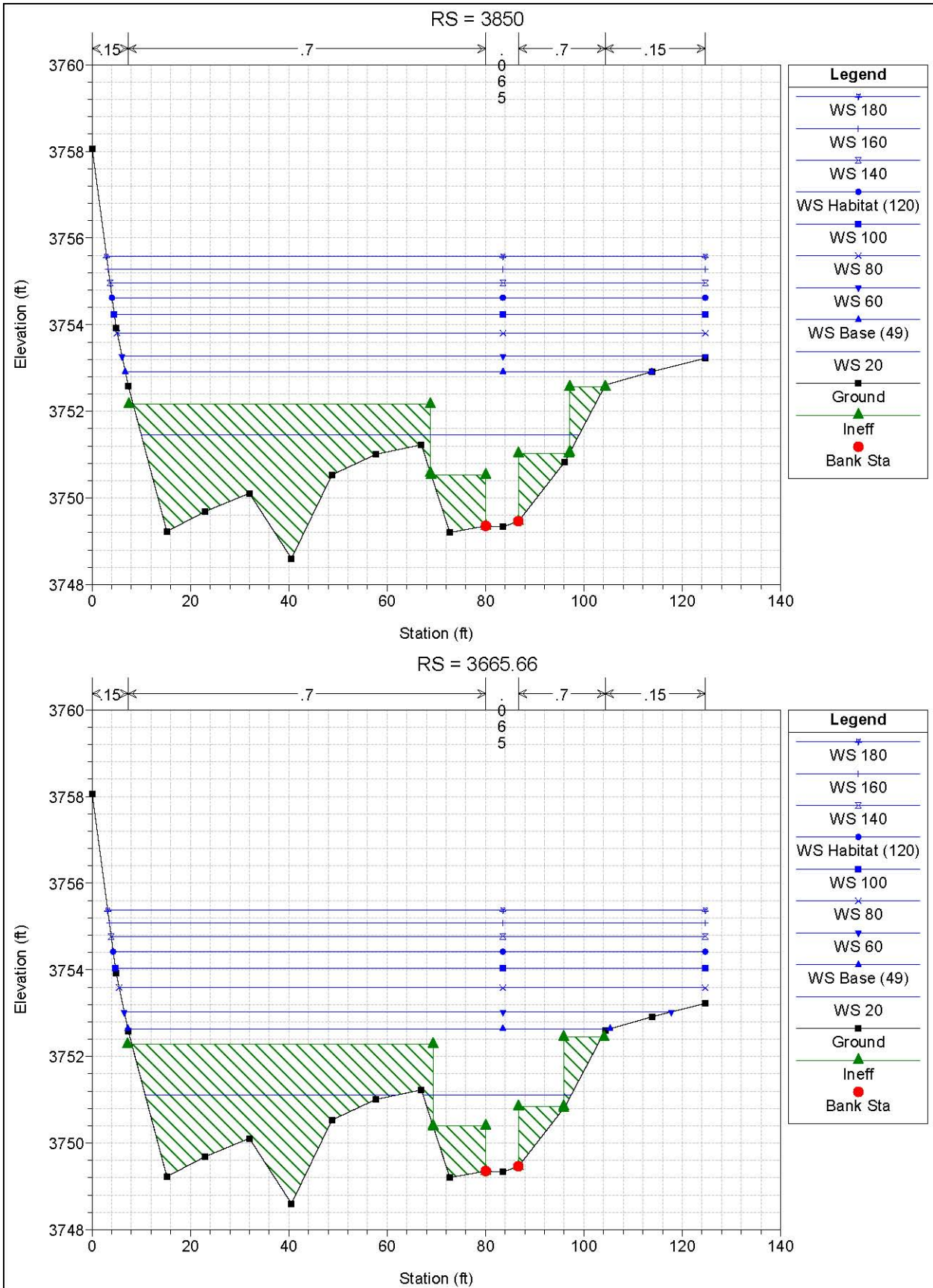




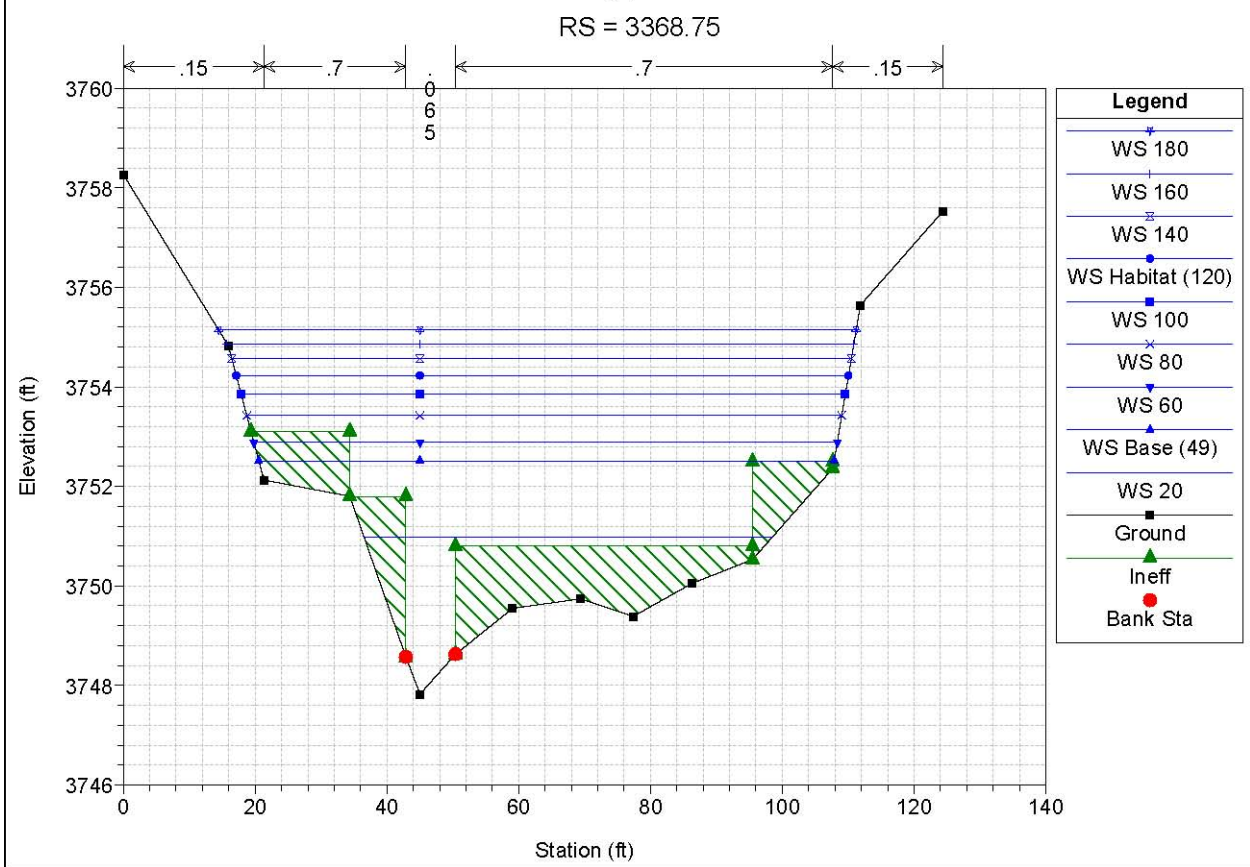
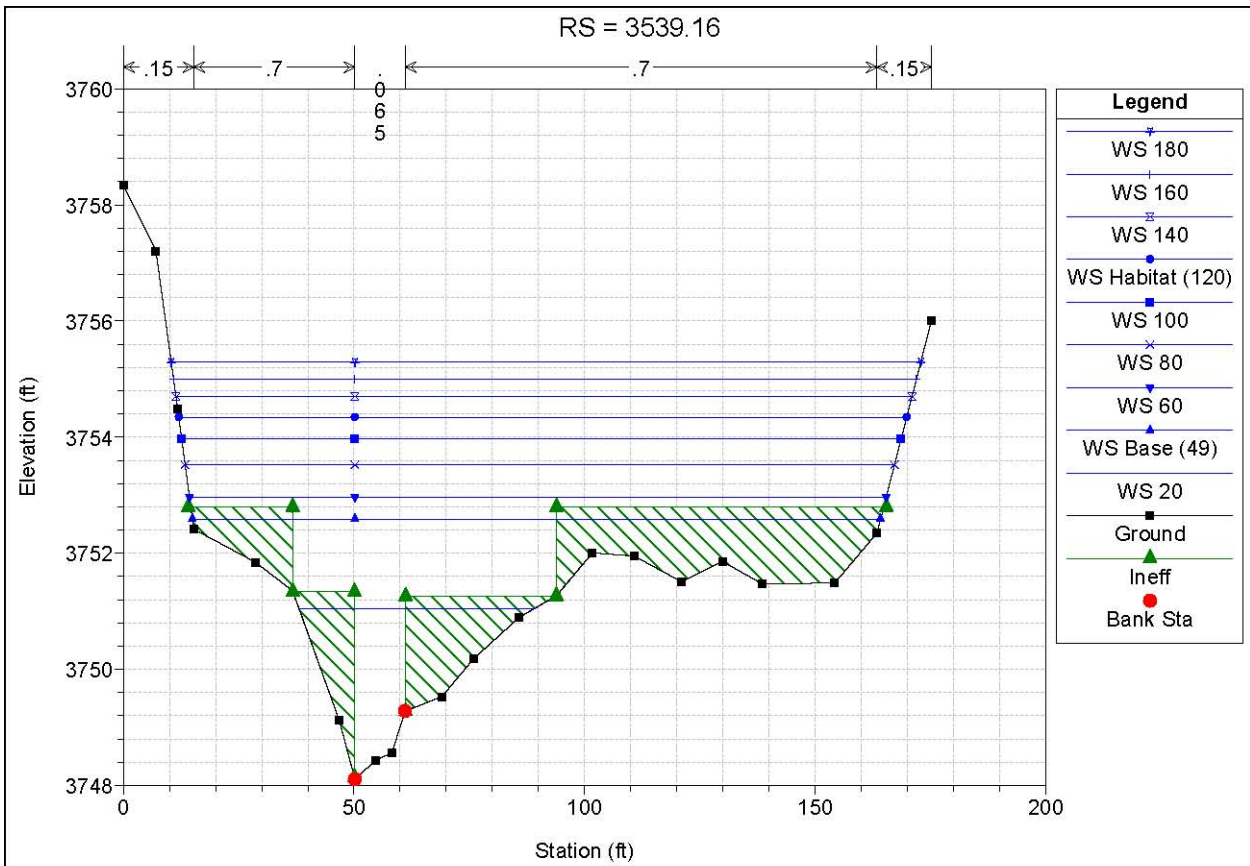


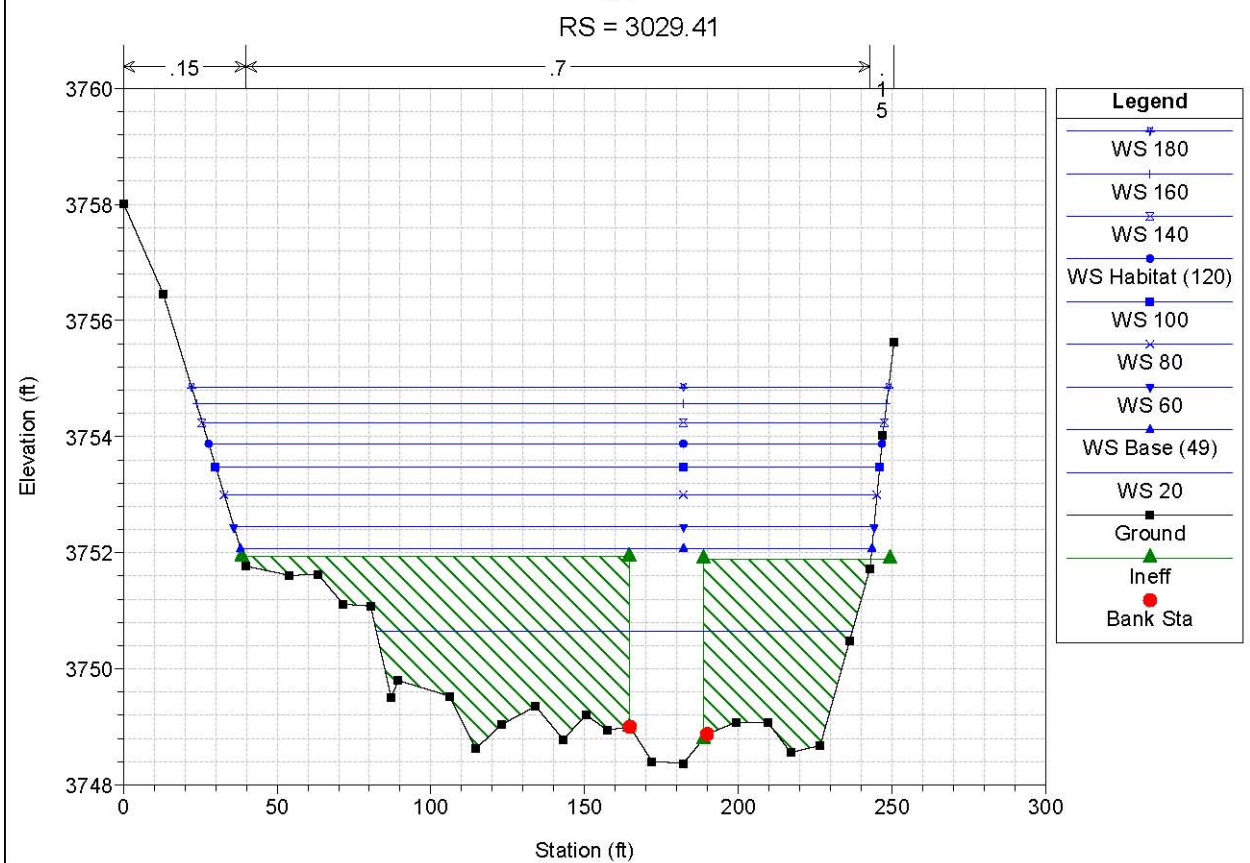
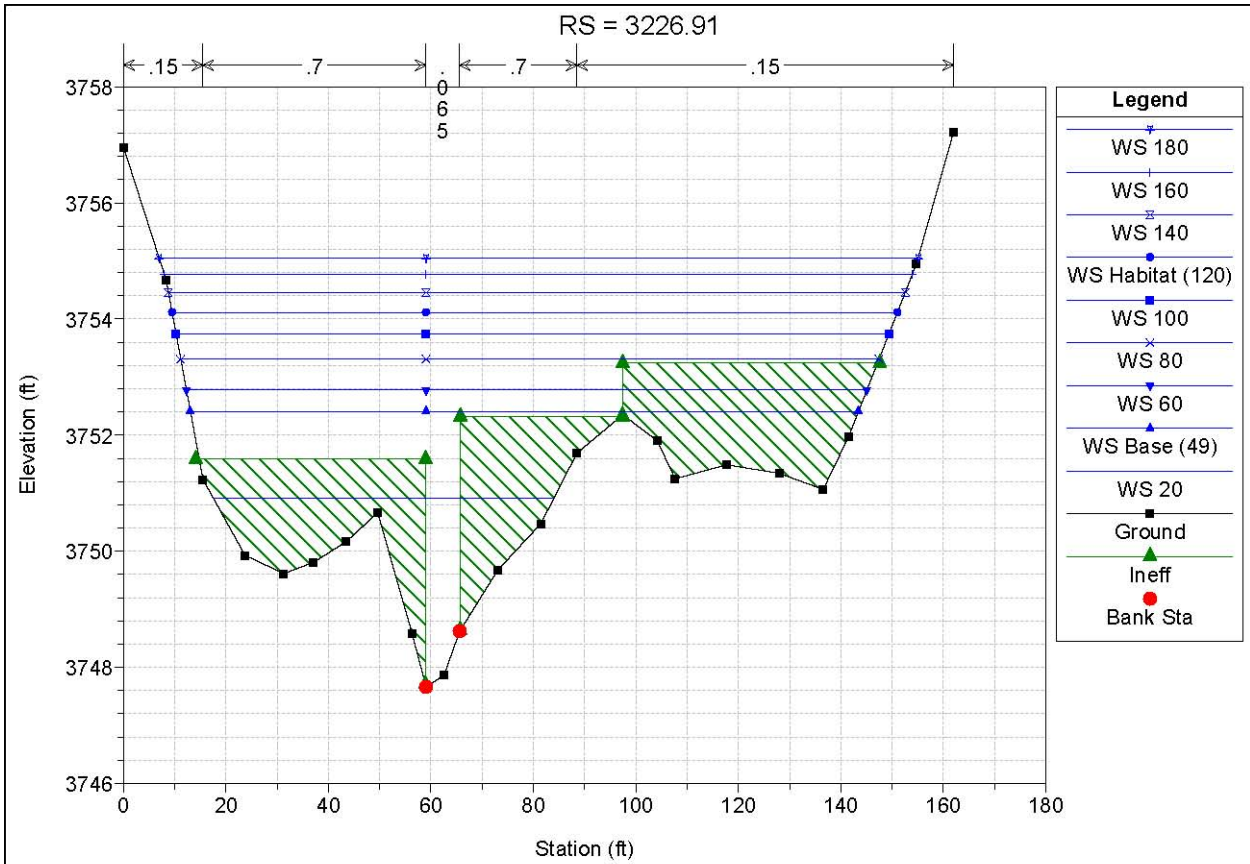


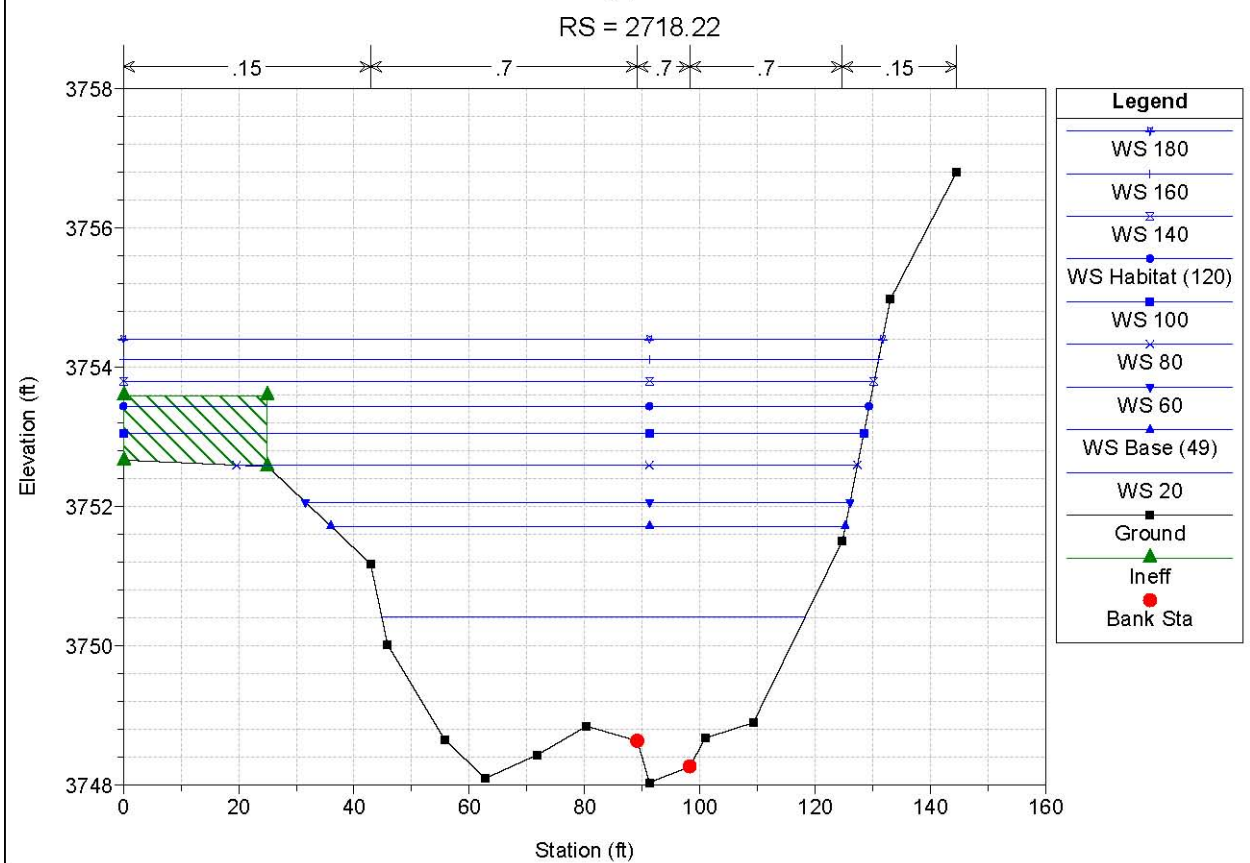
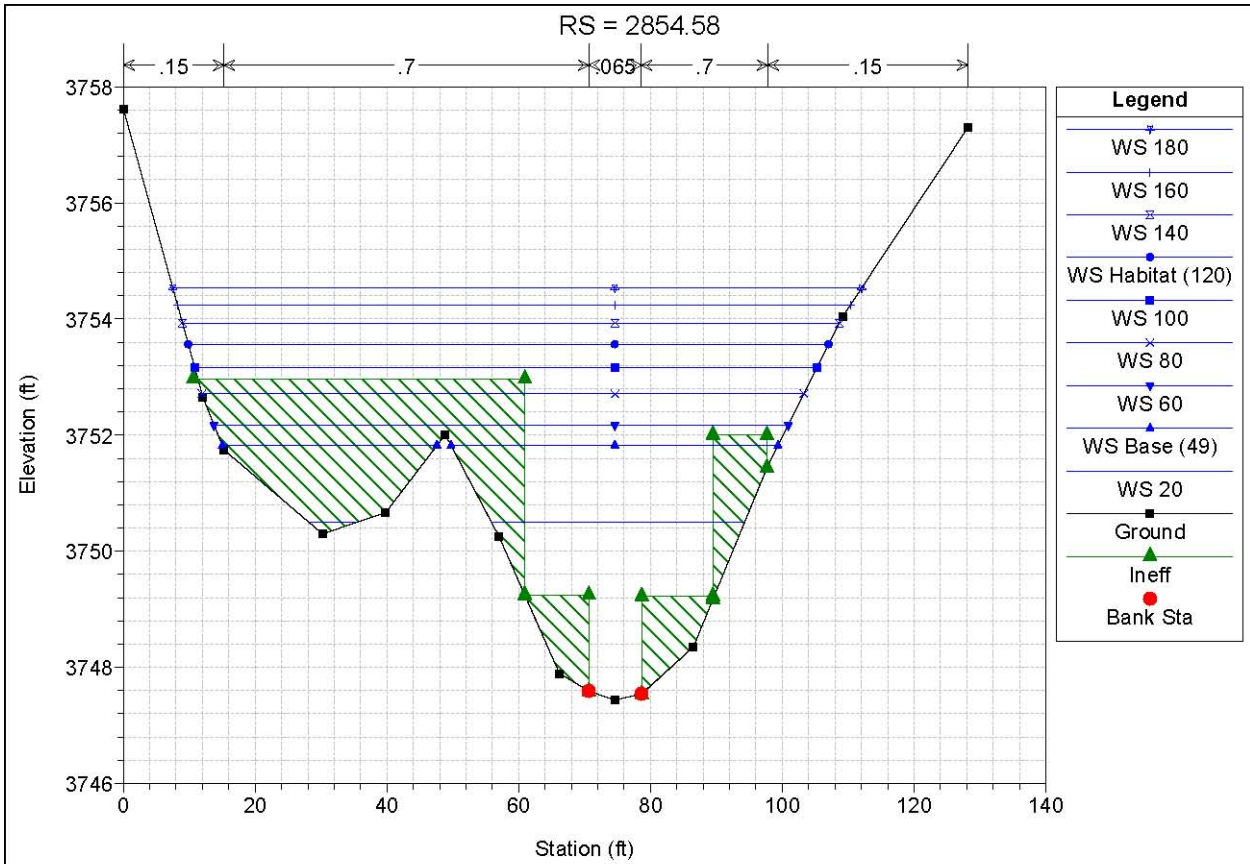




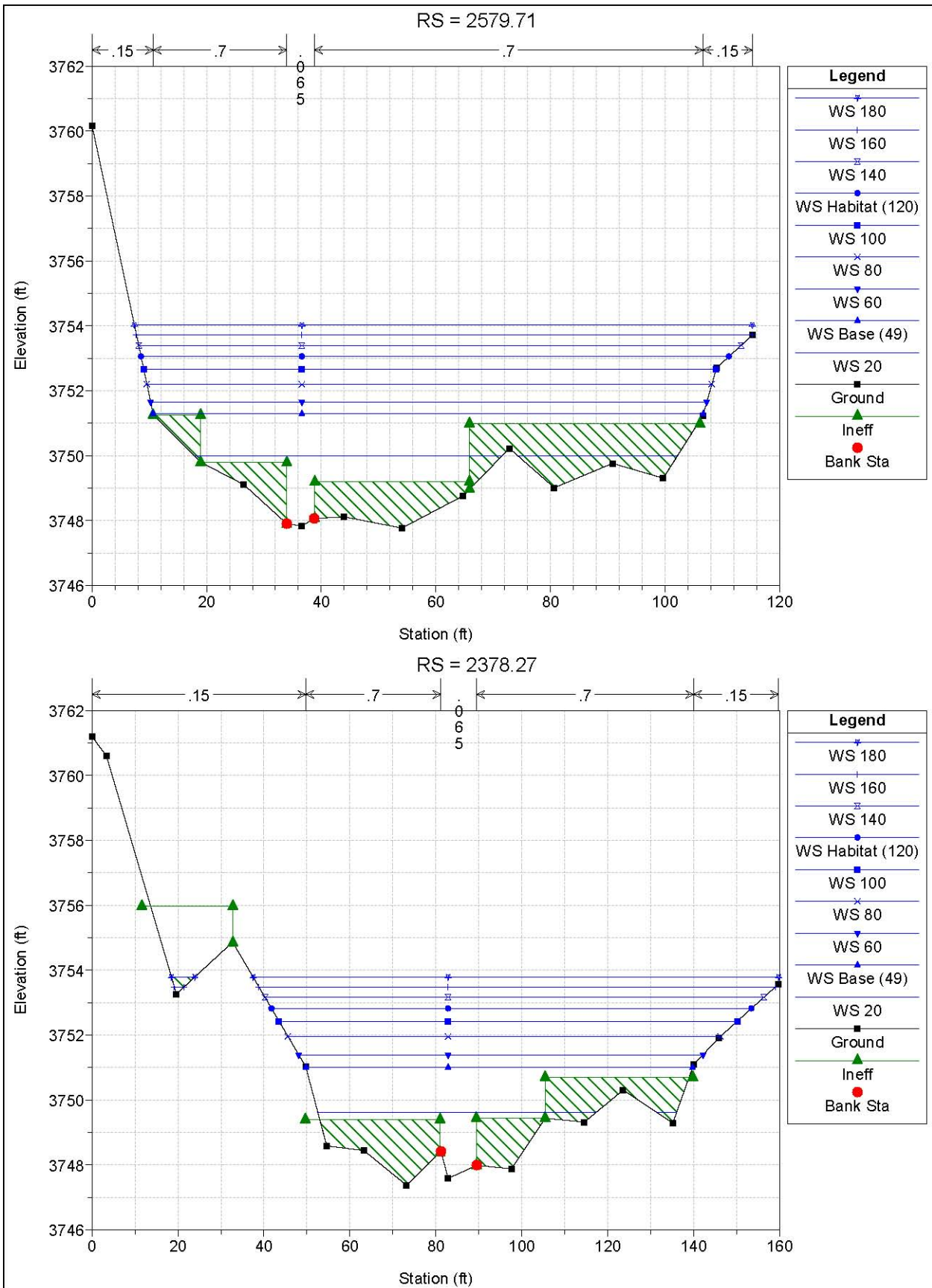


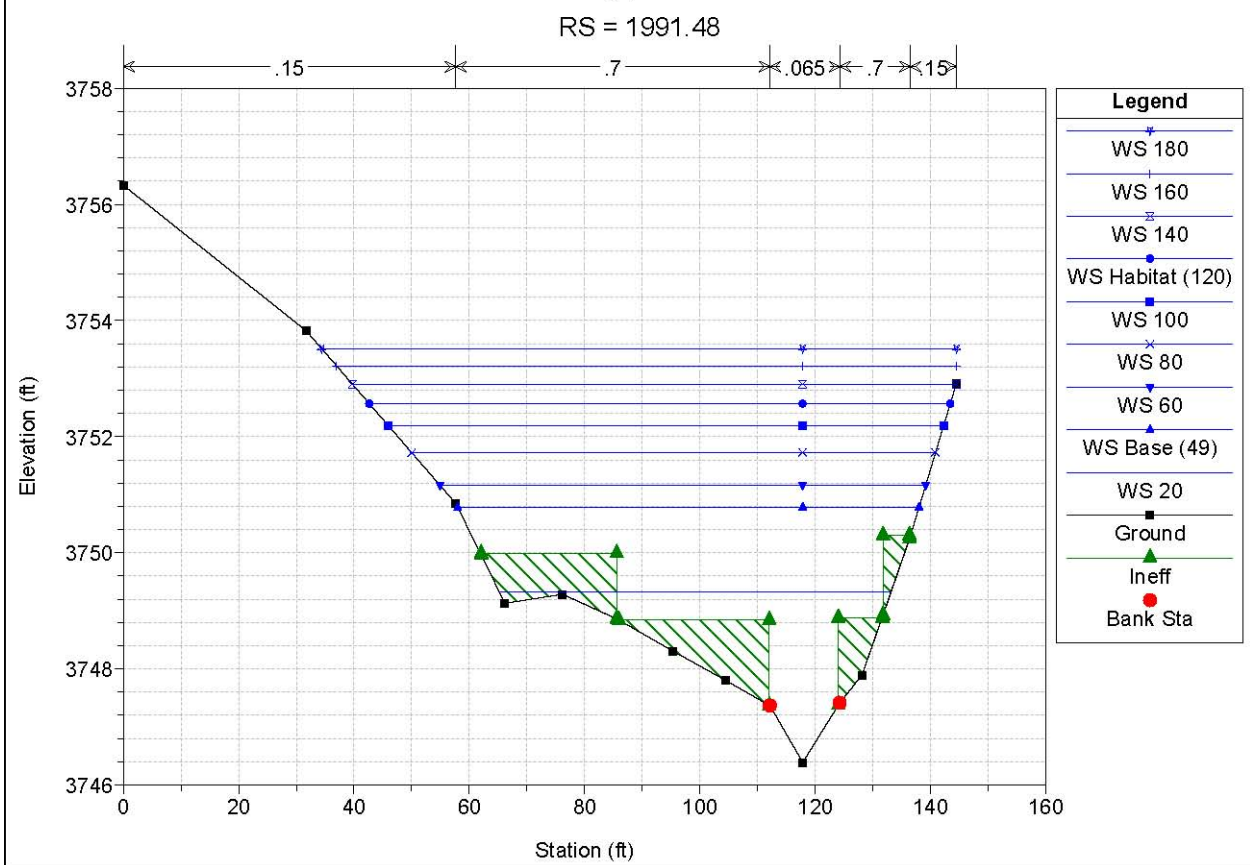
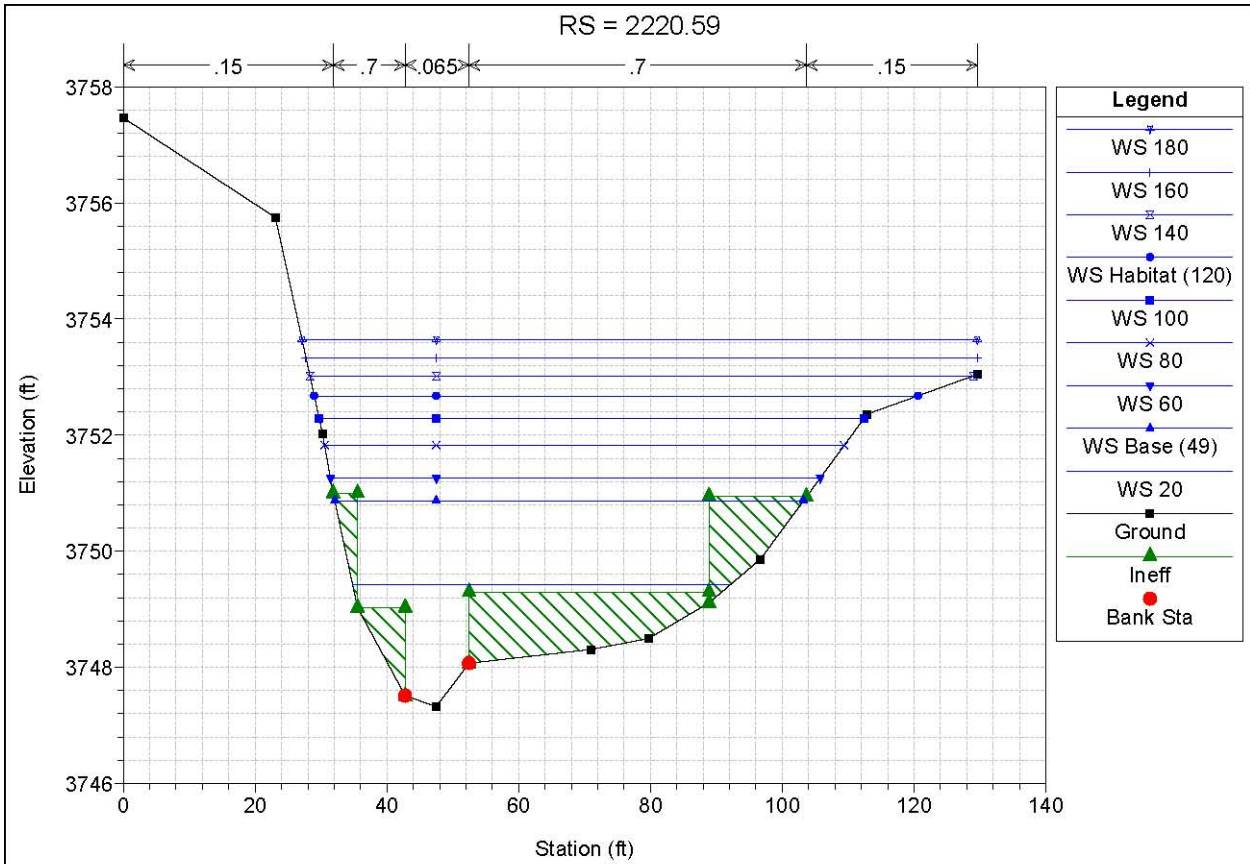


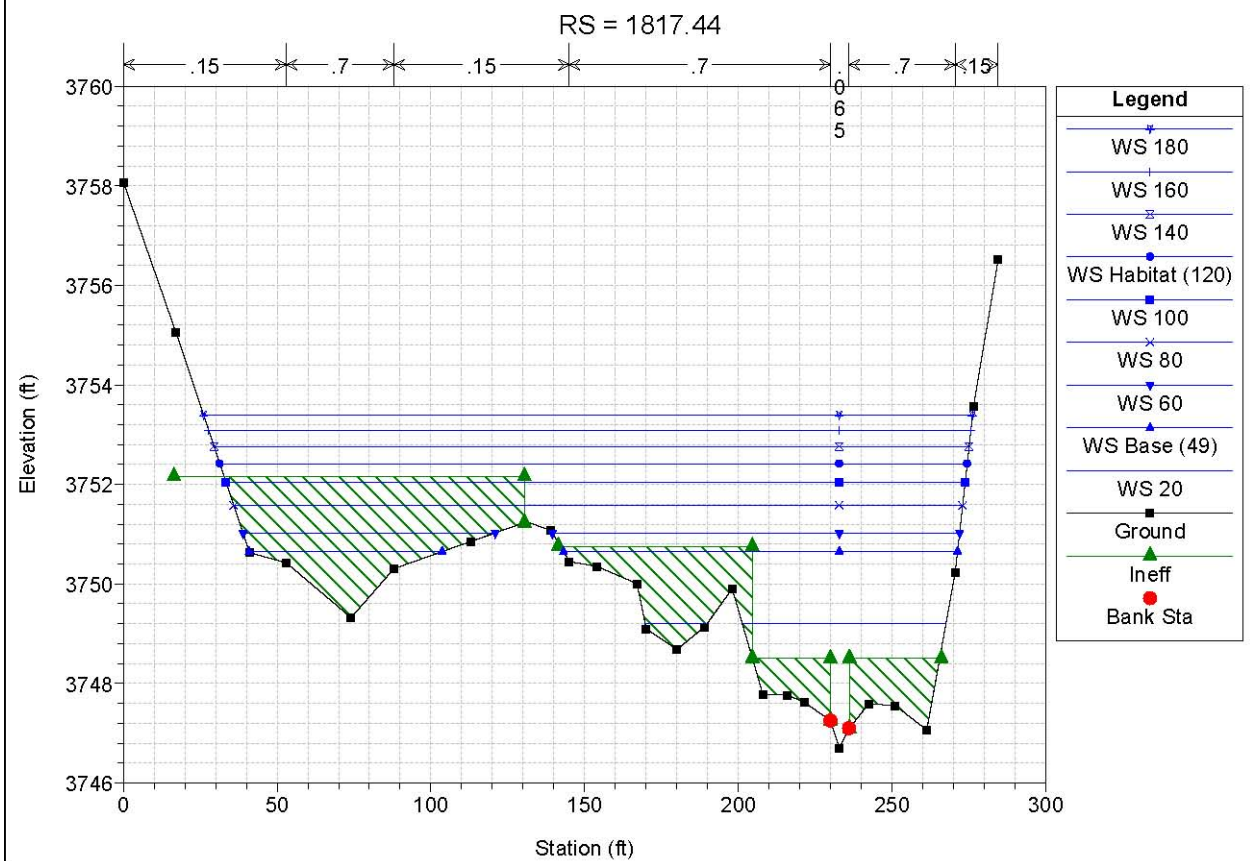
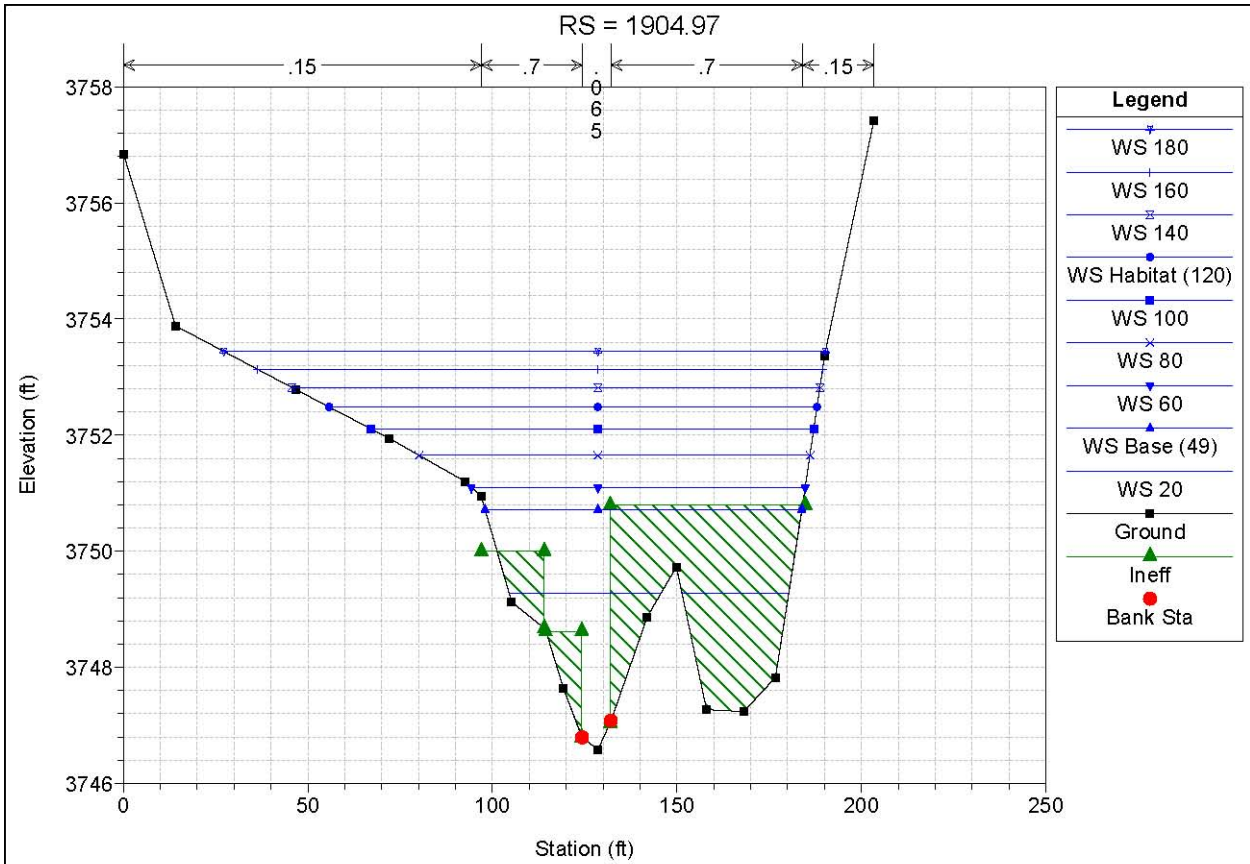




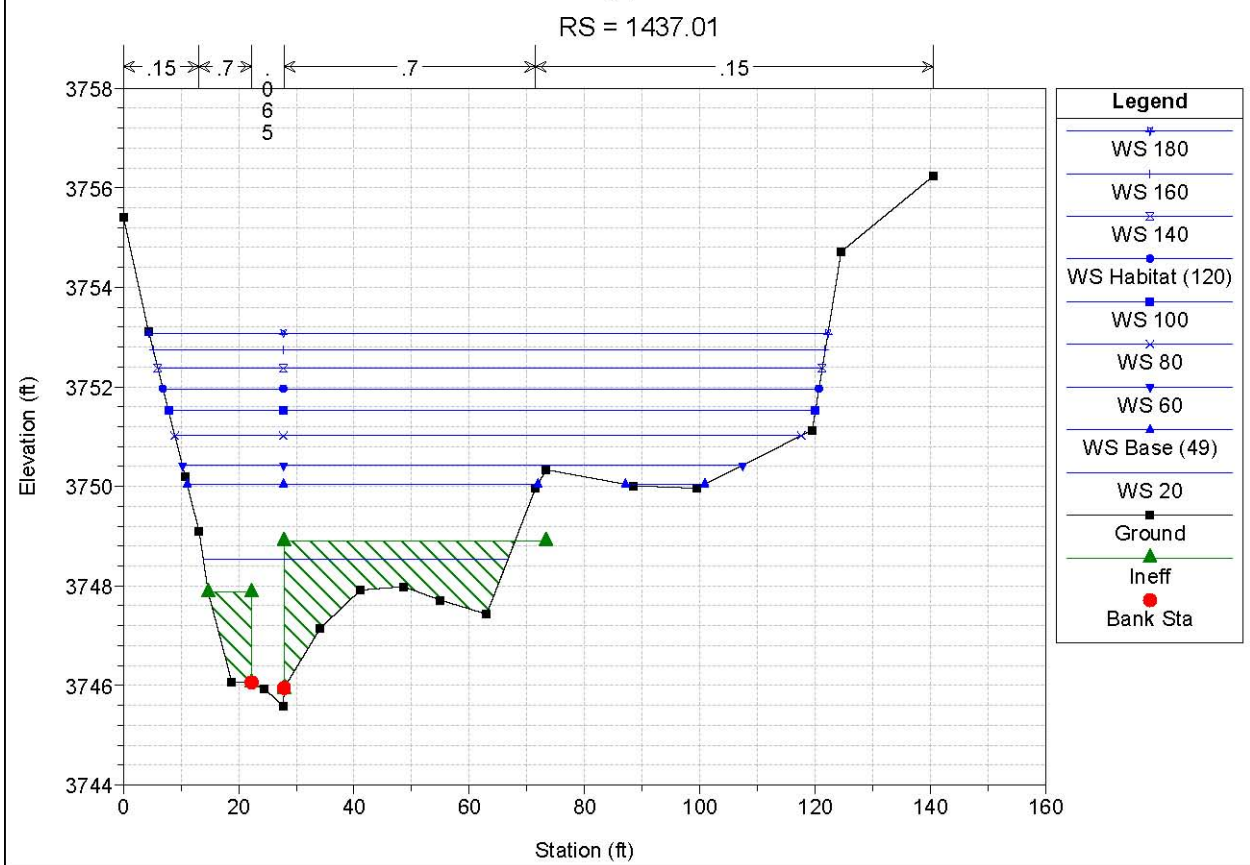
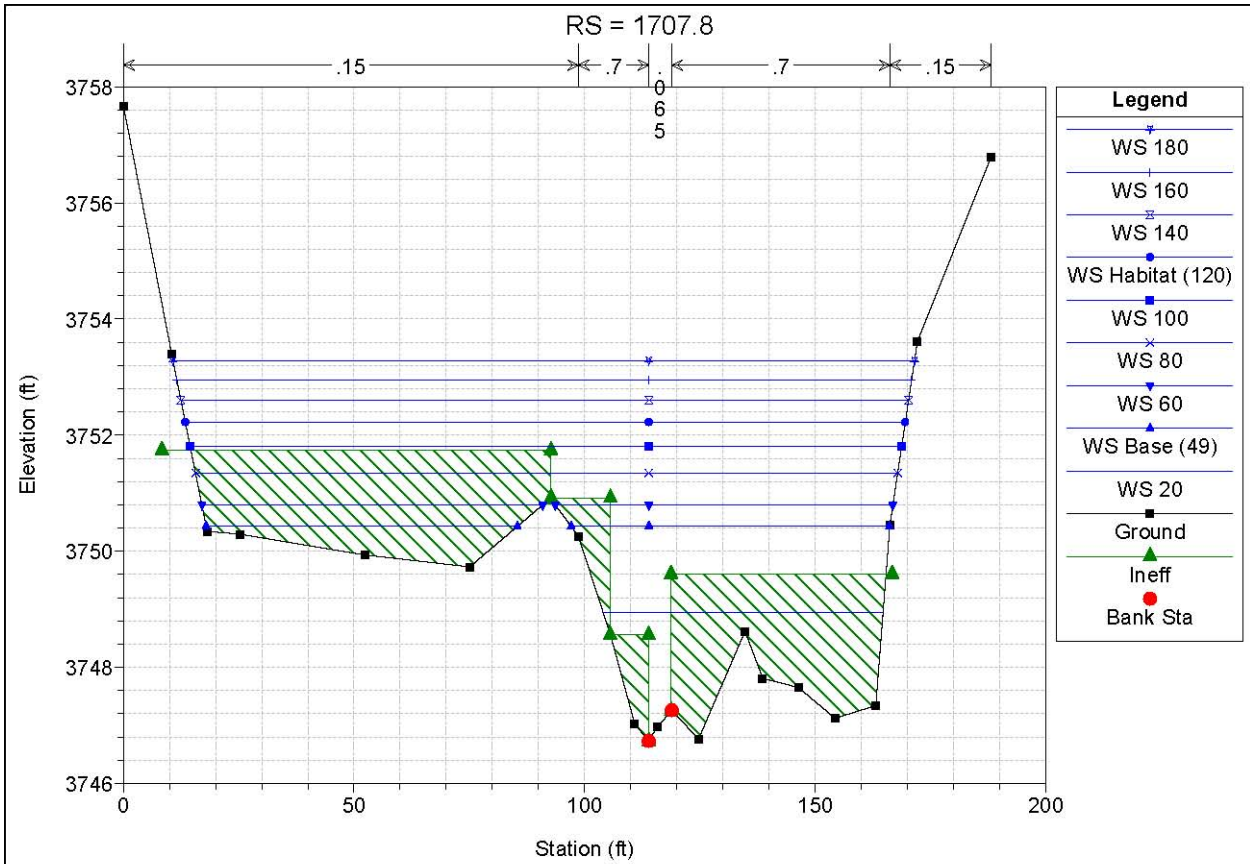


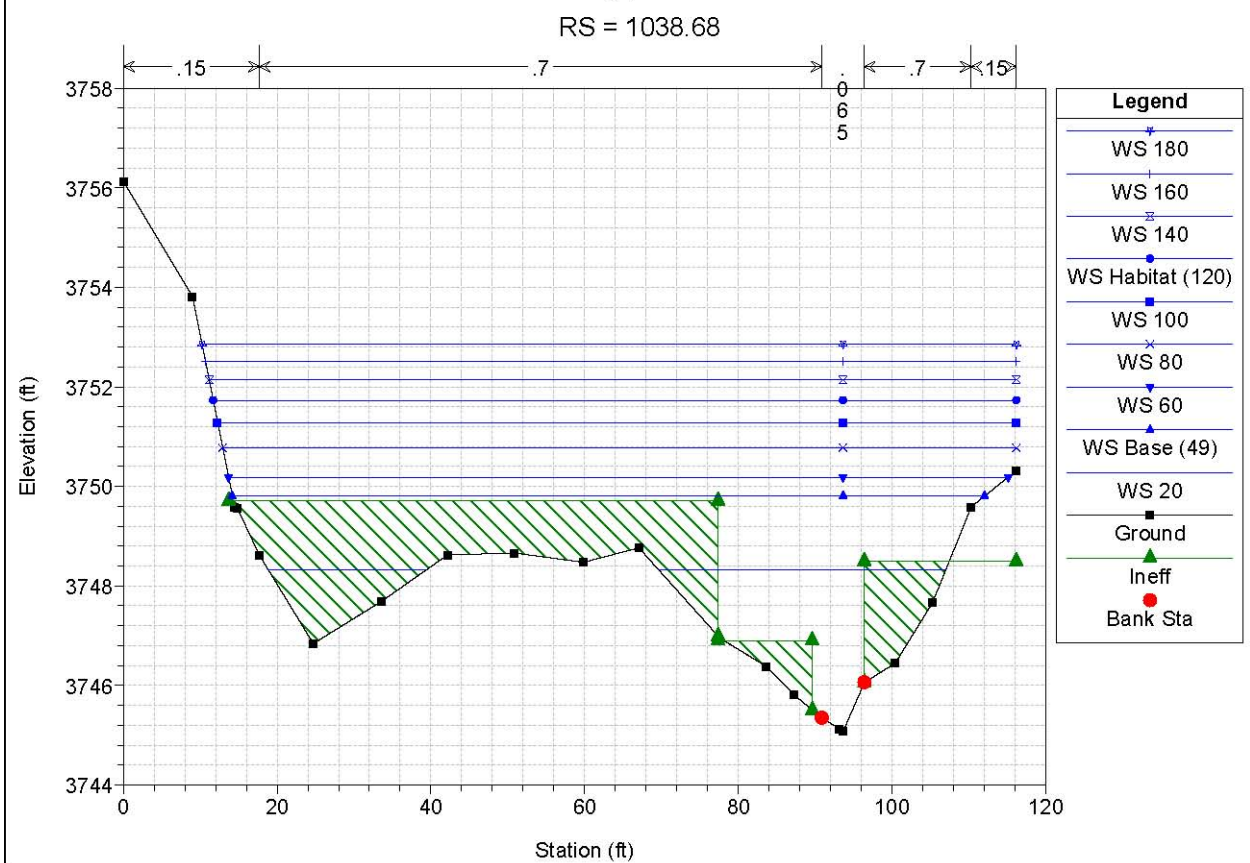
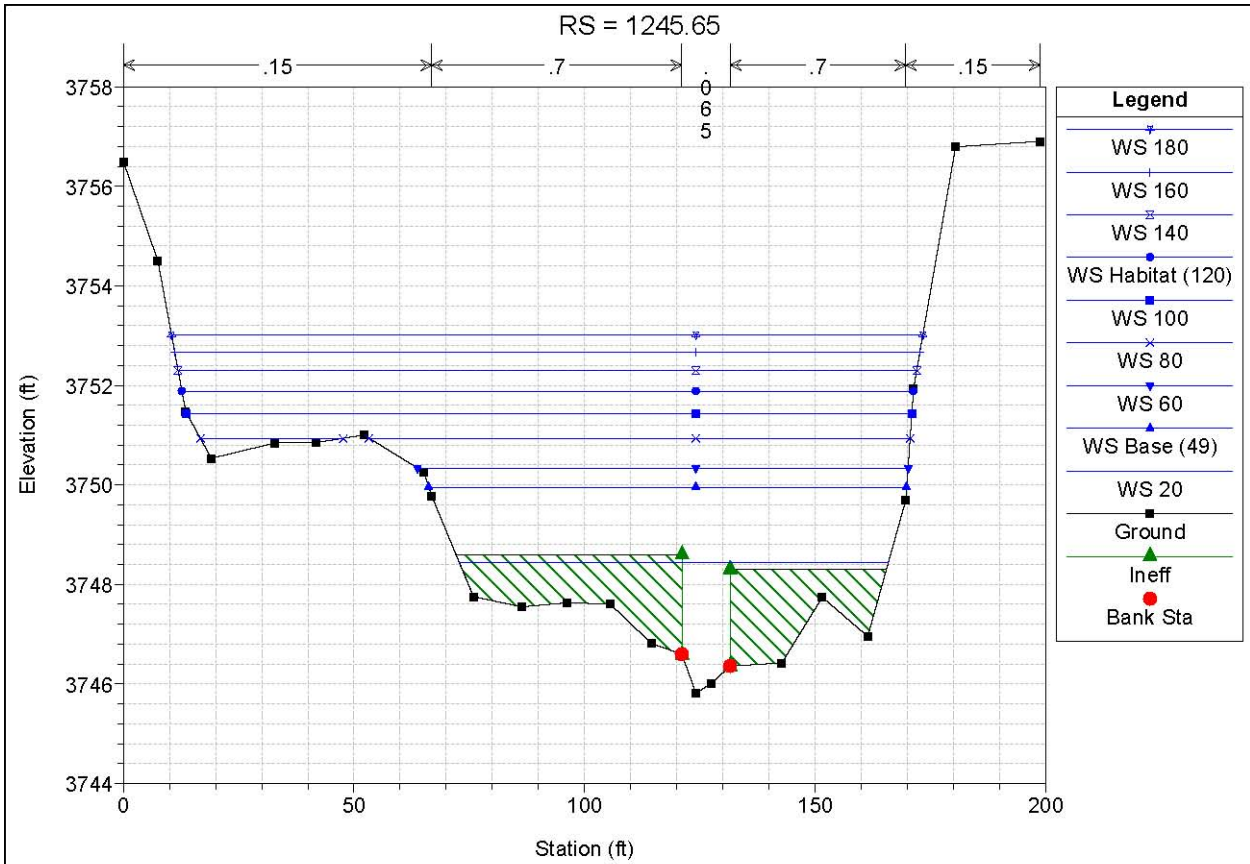


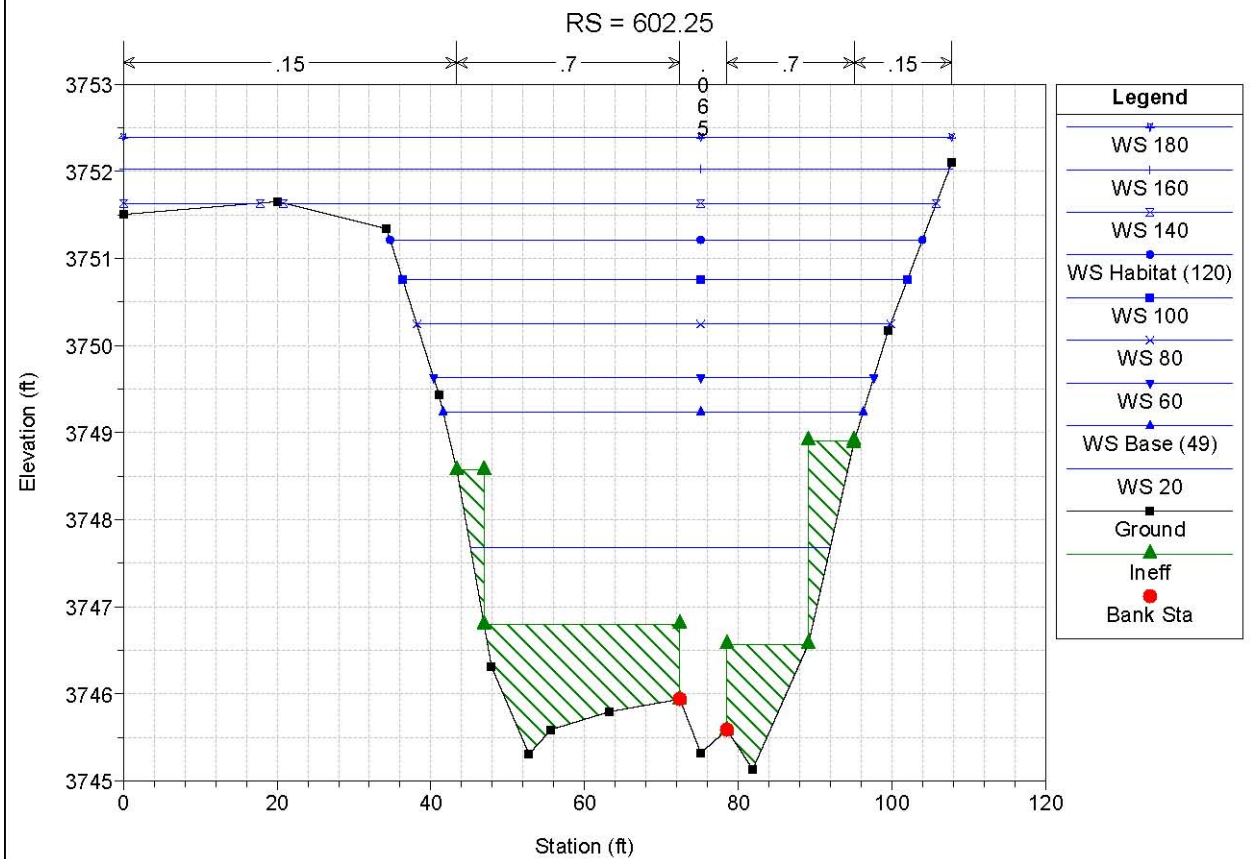
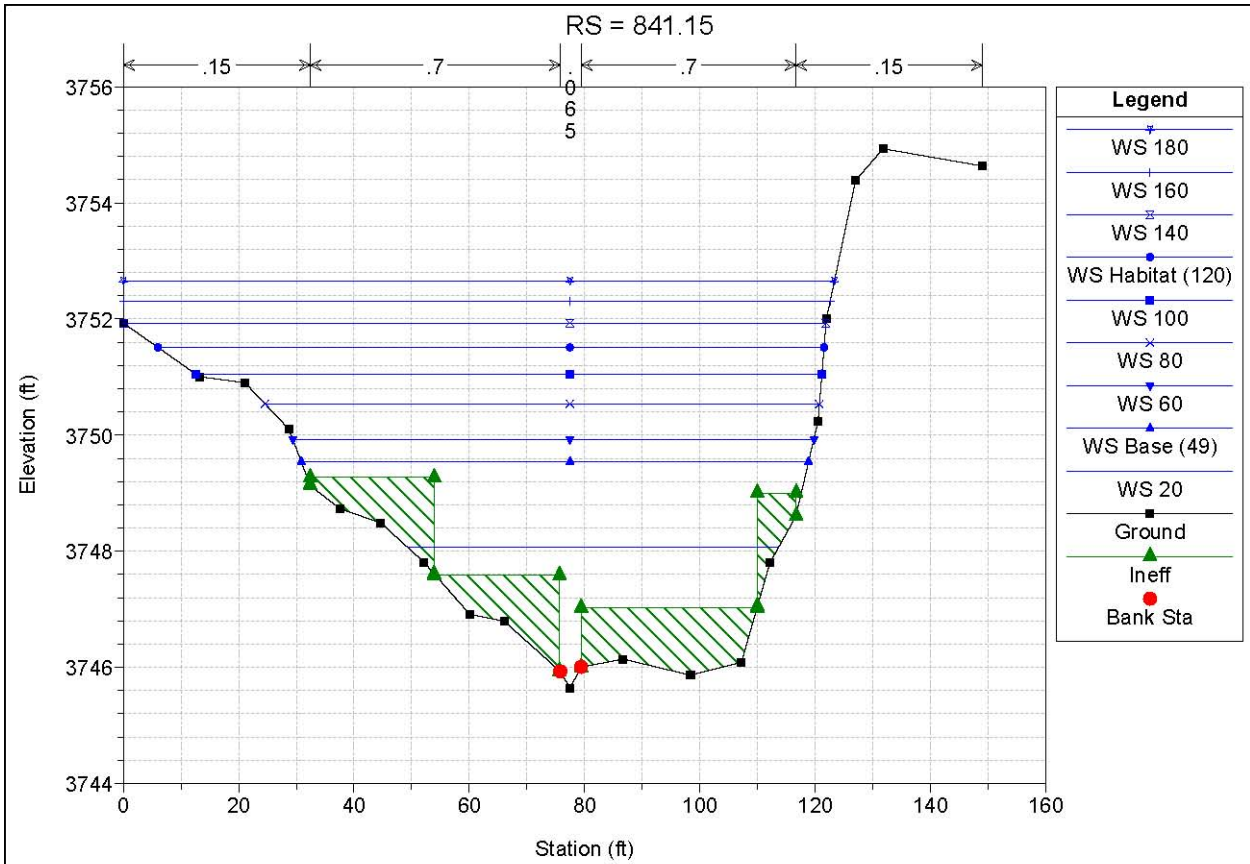




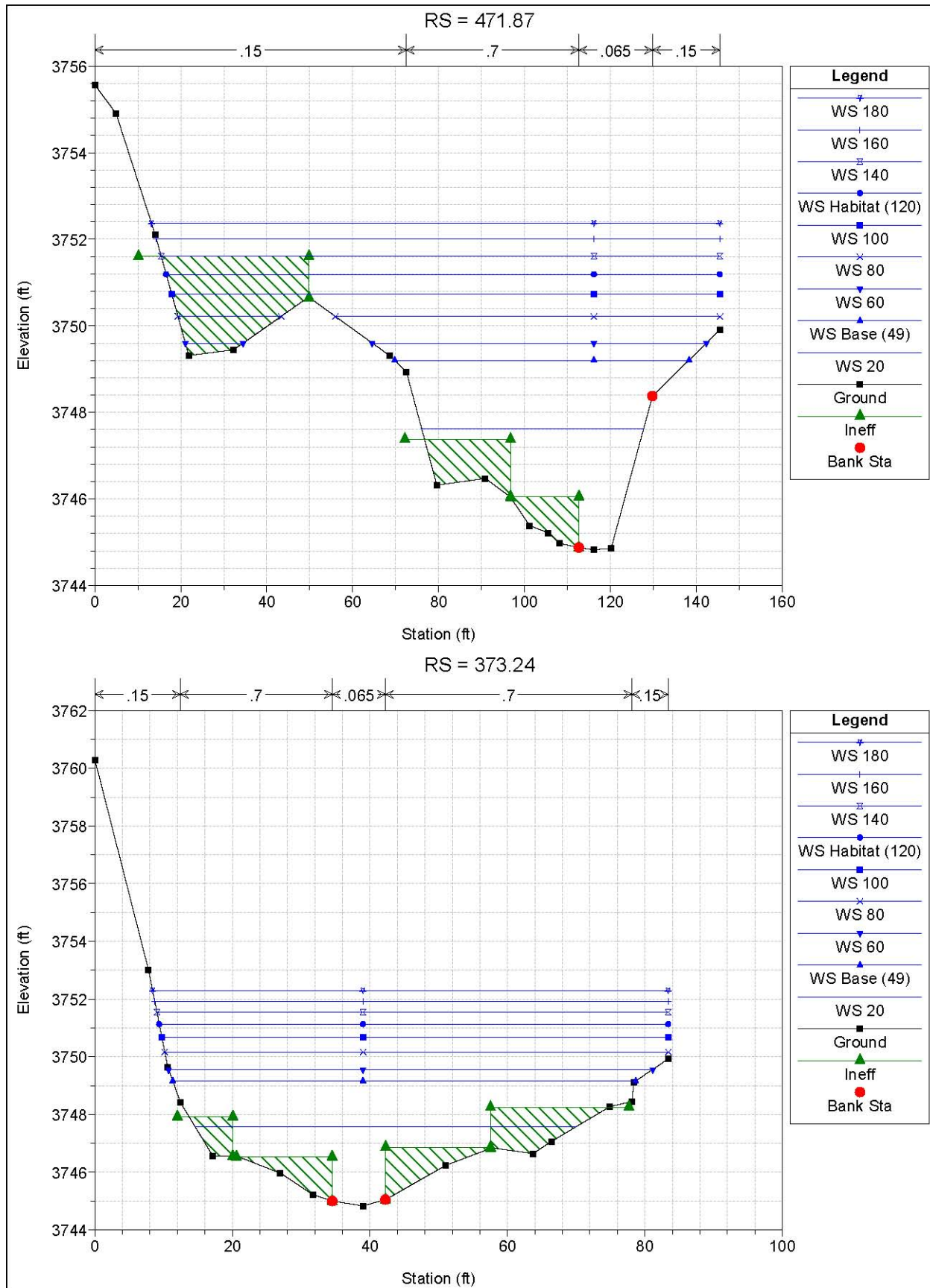










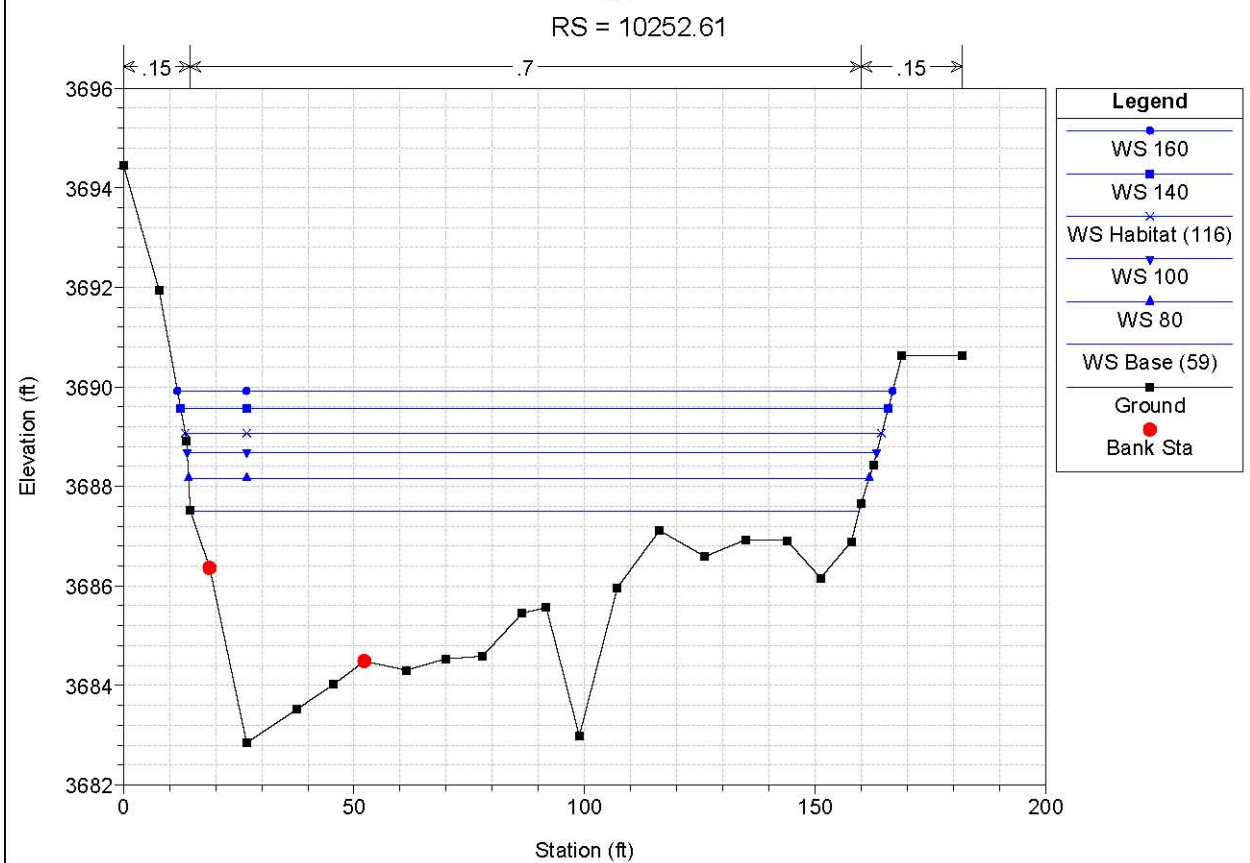
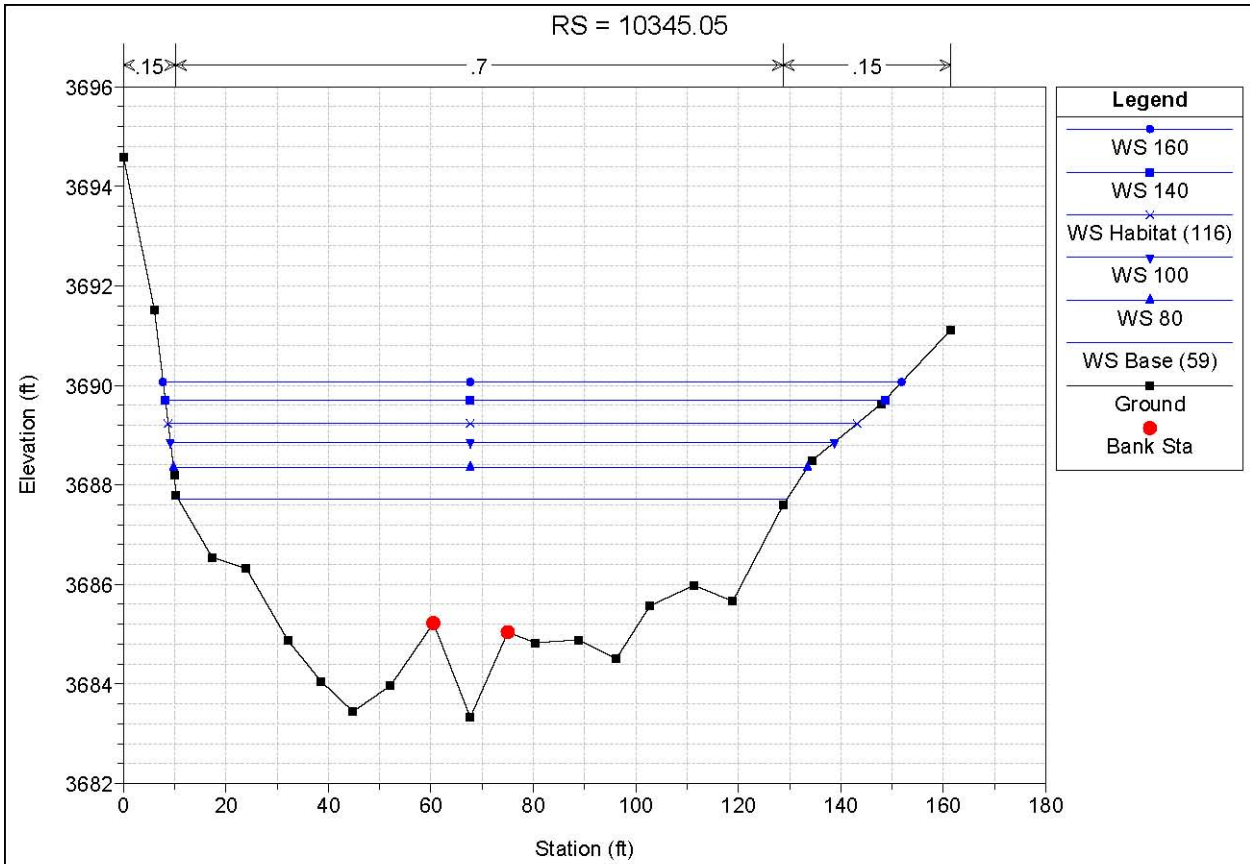


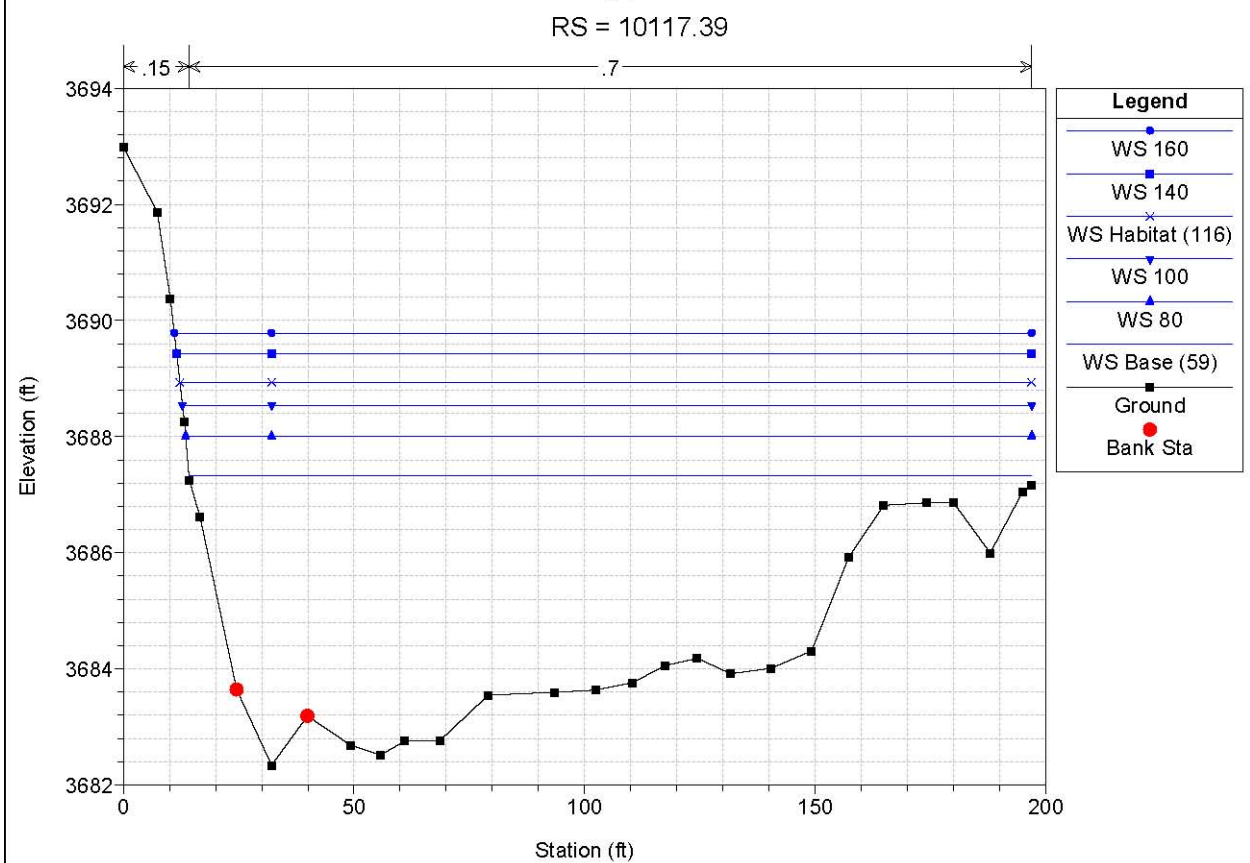
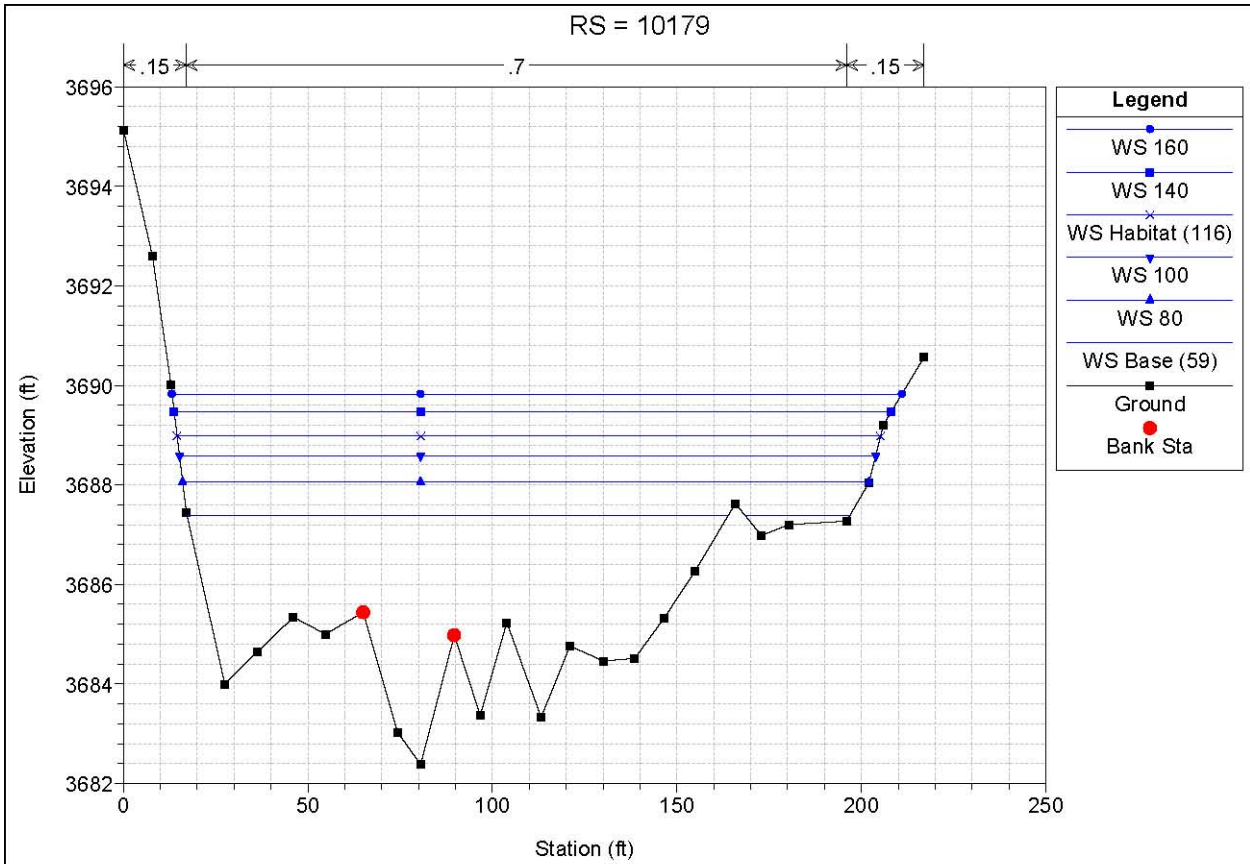


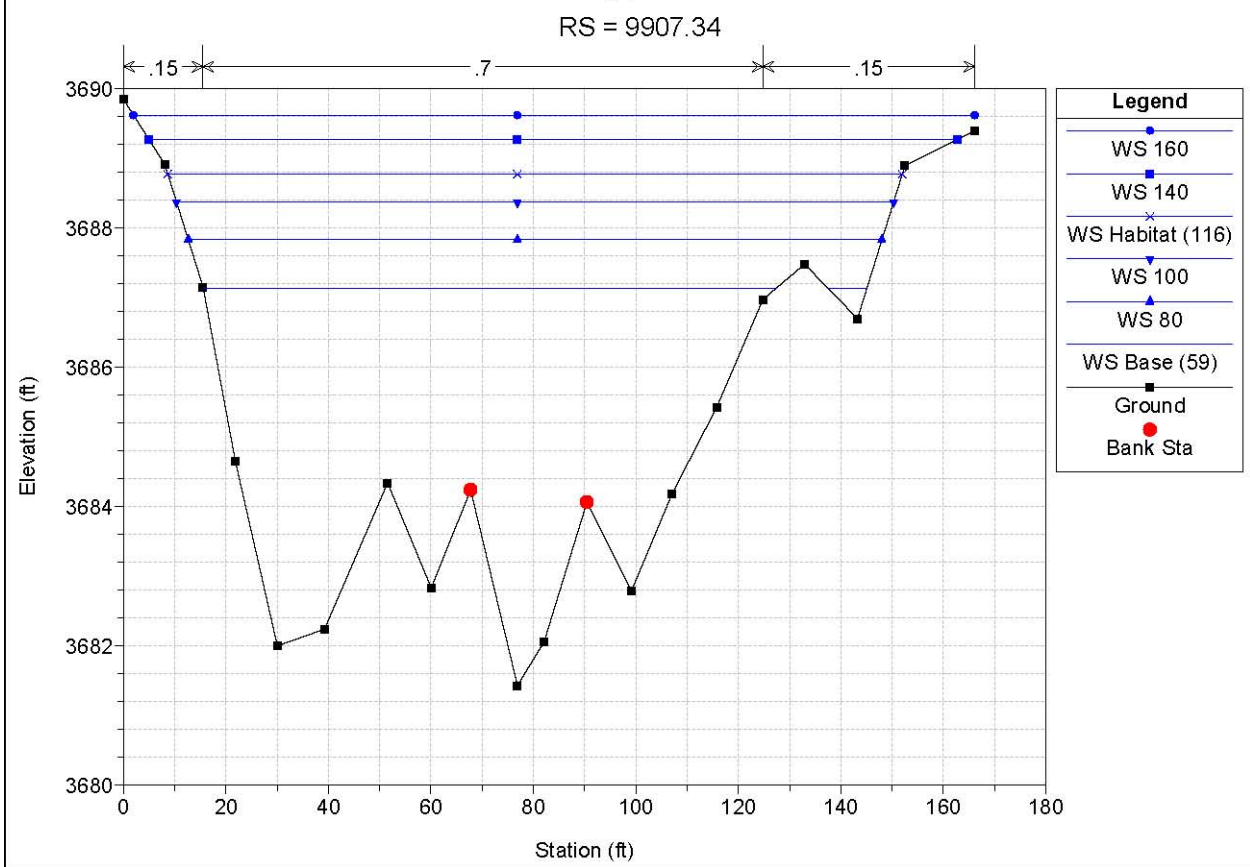
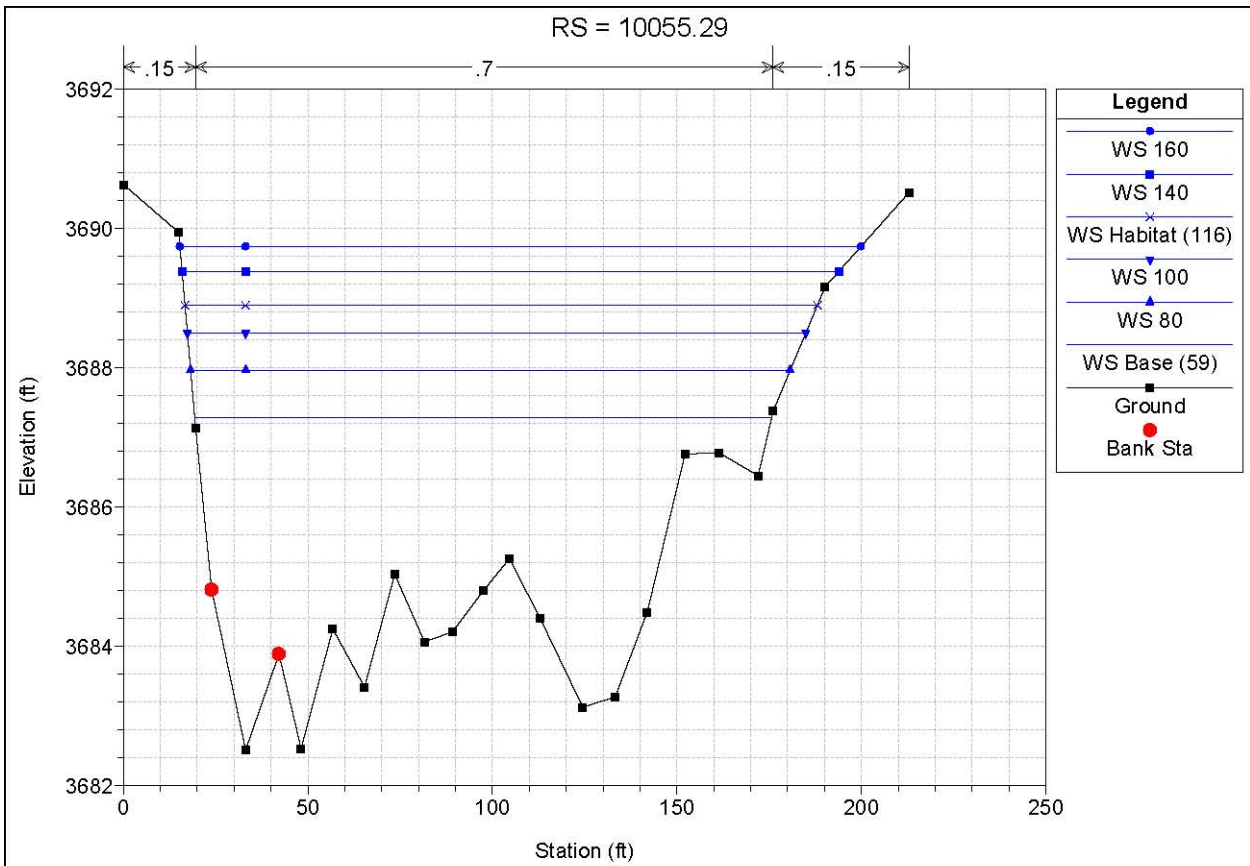
## Plot 3

---

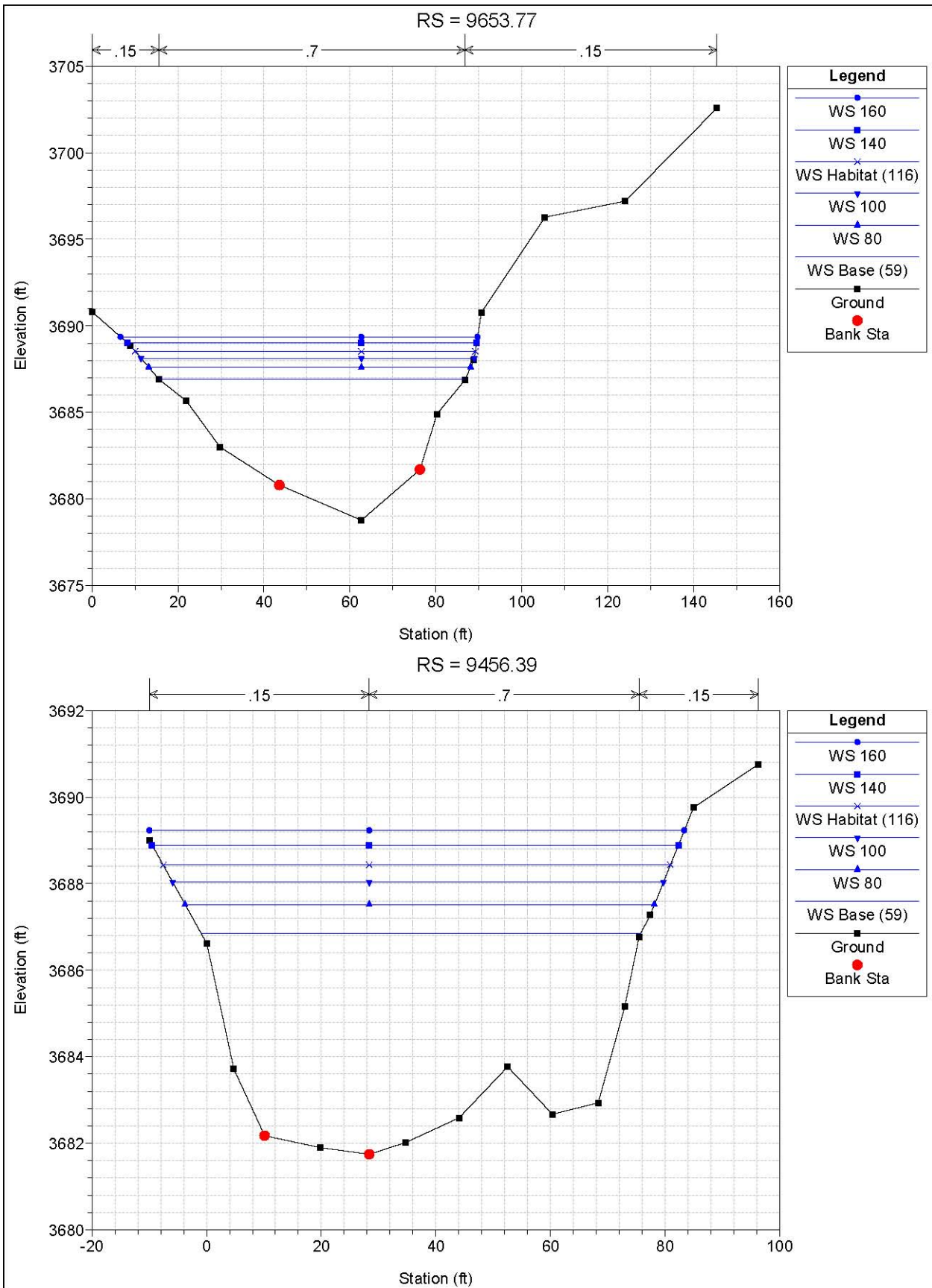


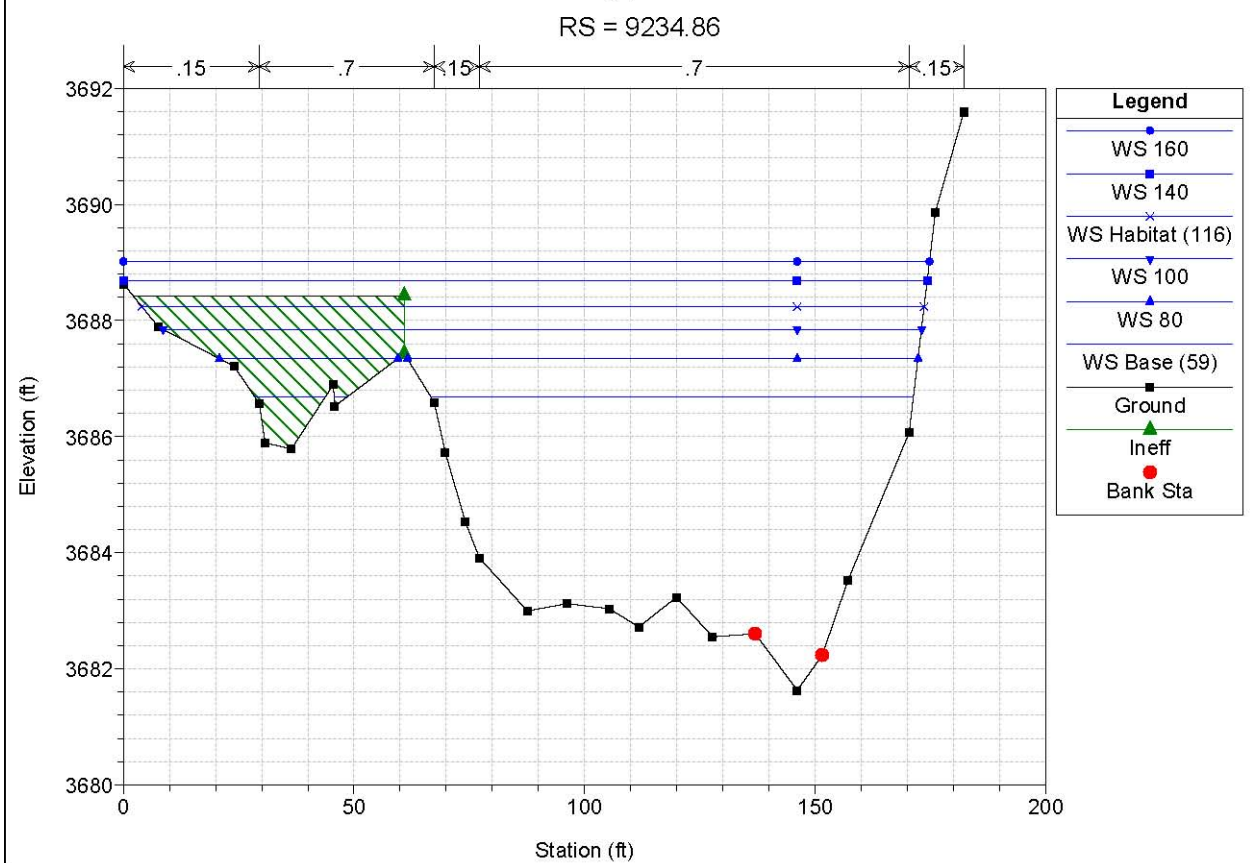
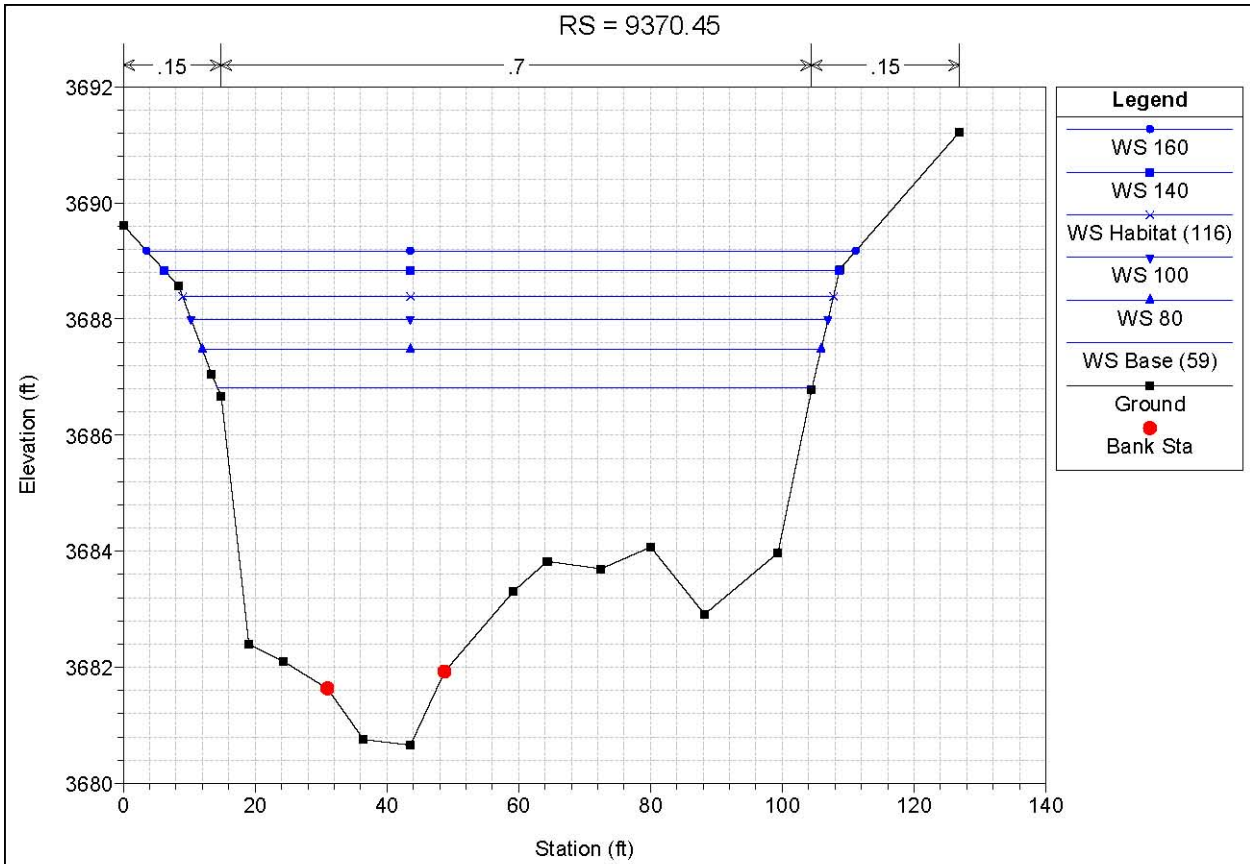


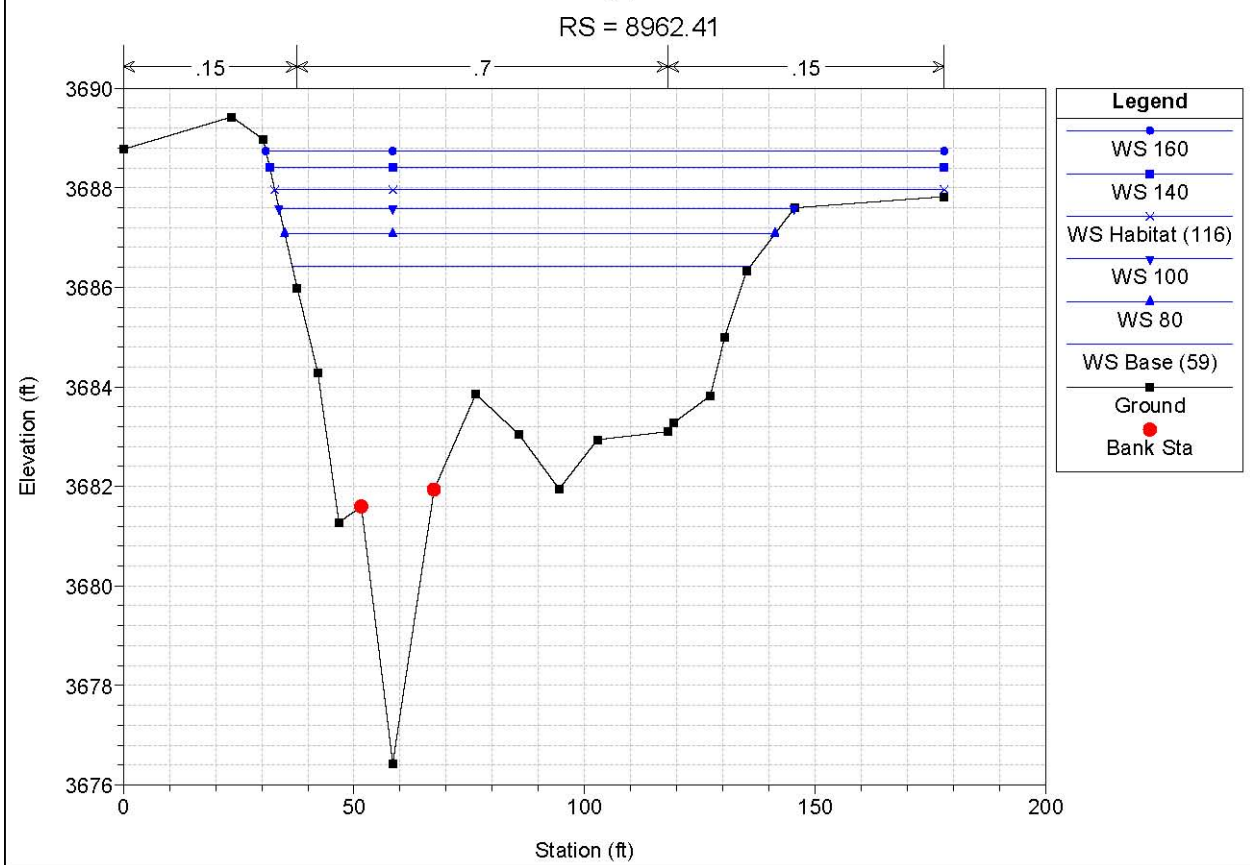
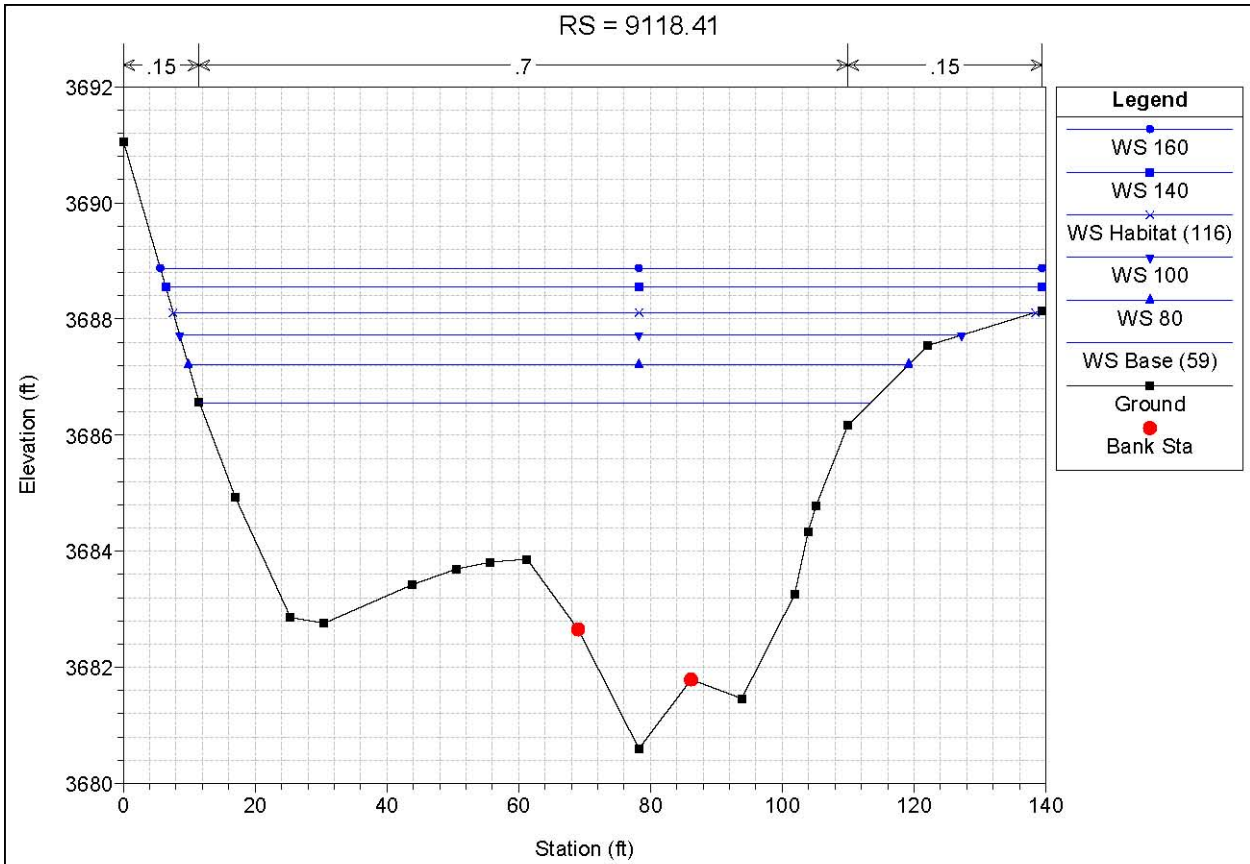




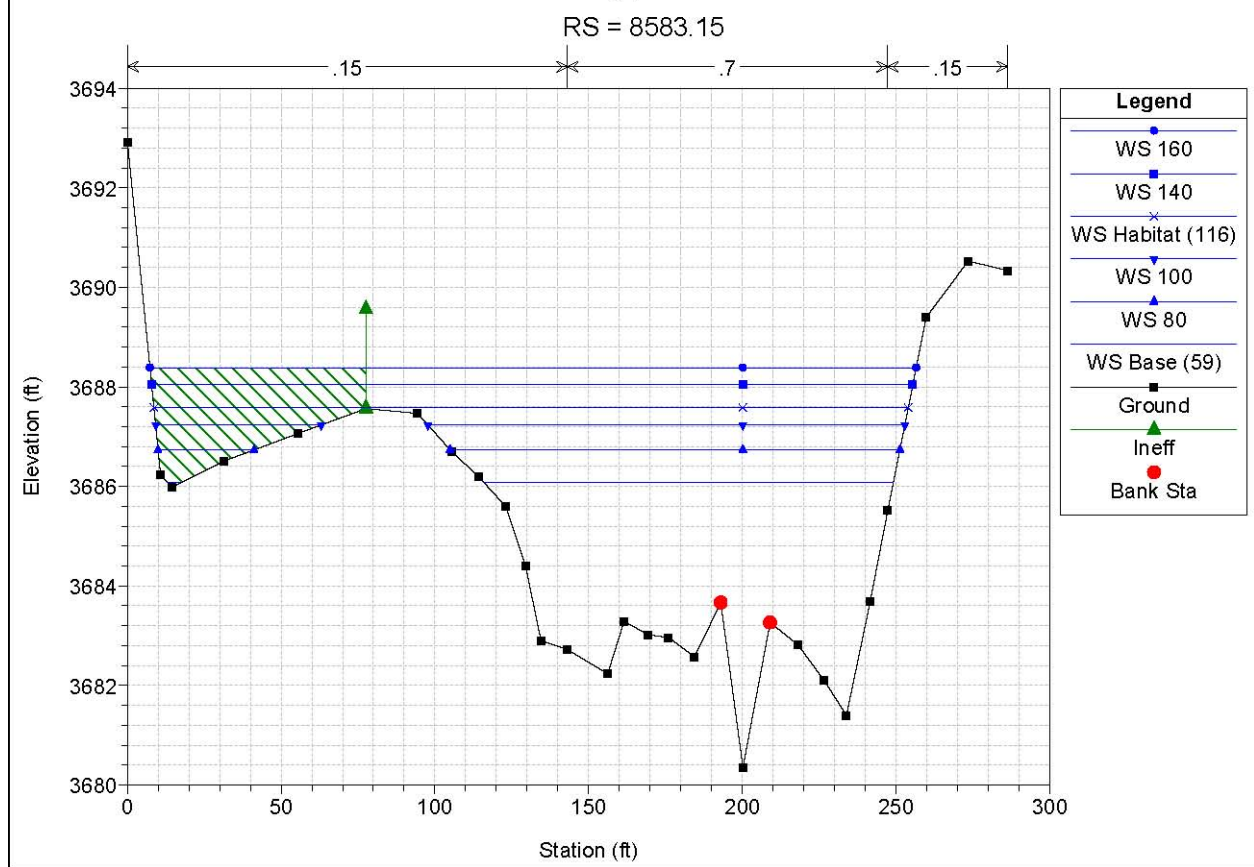
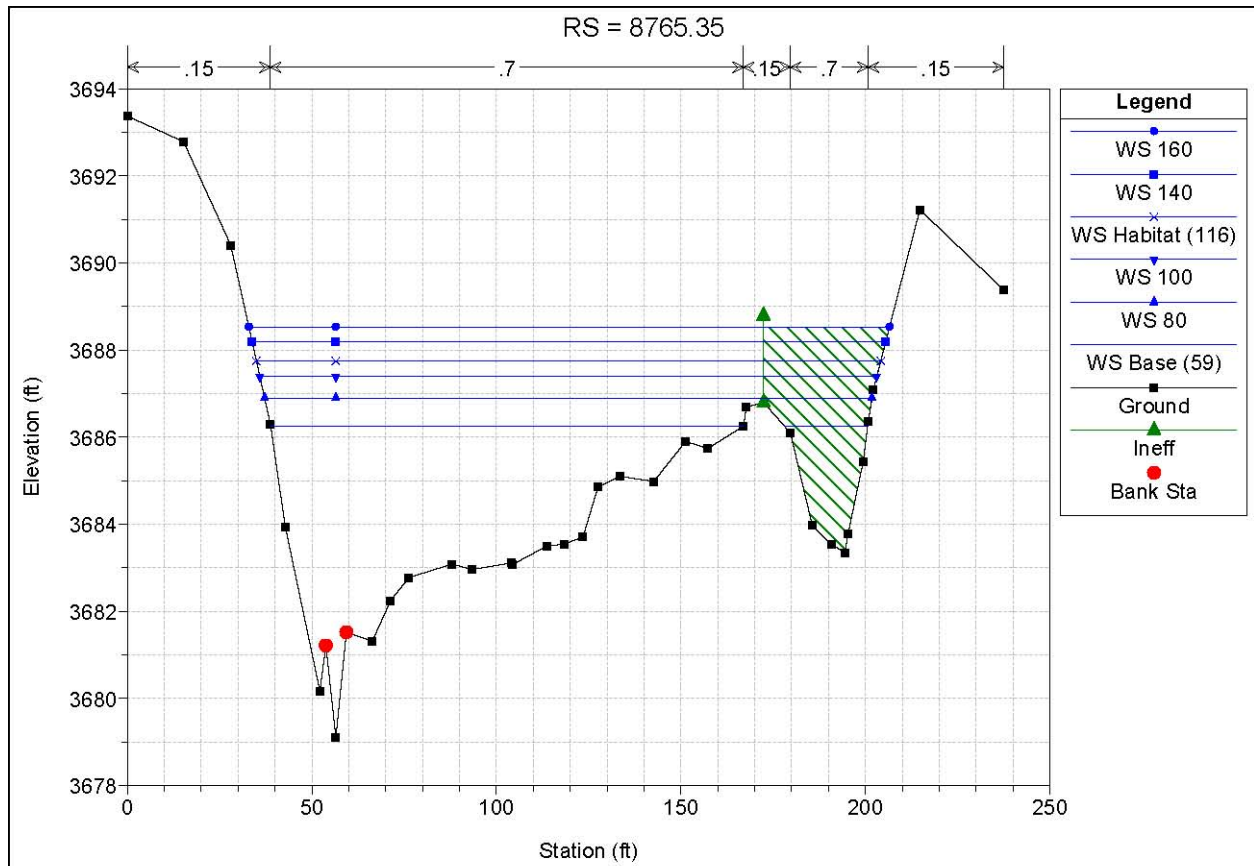


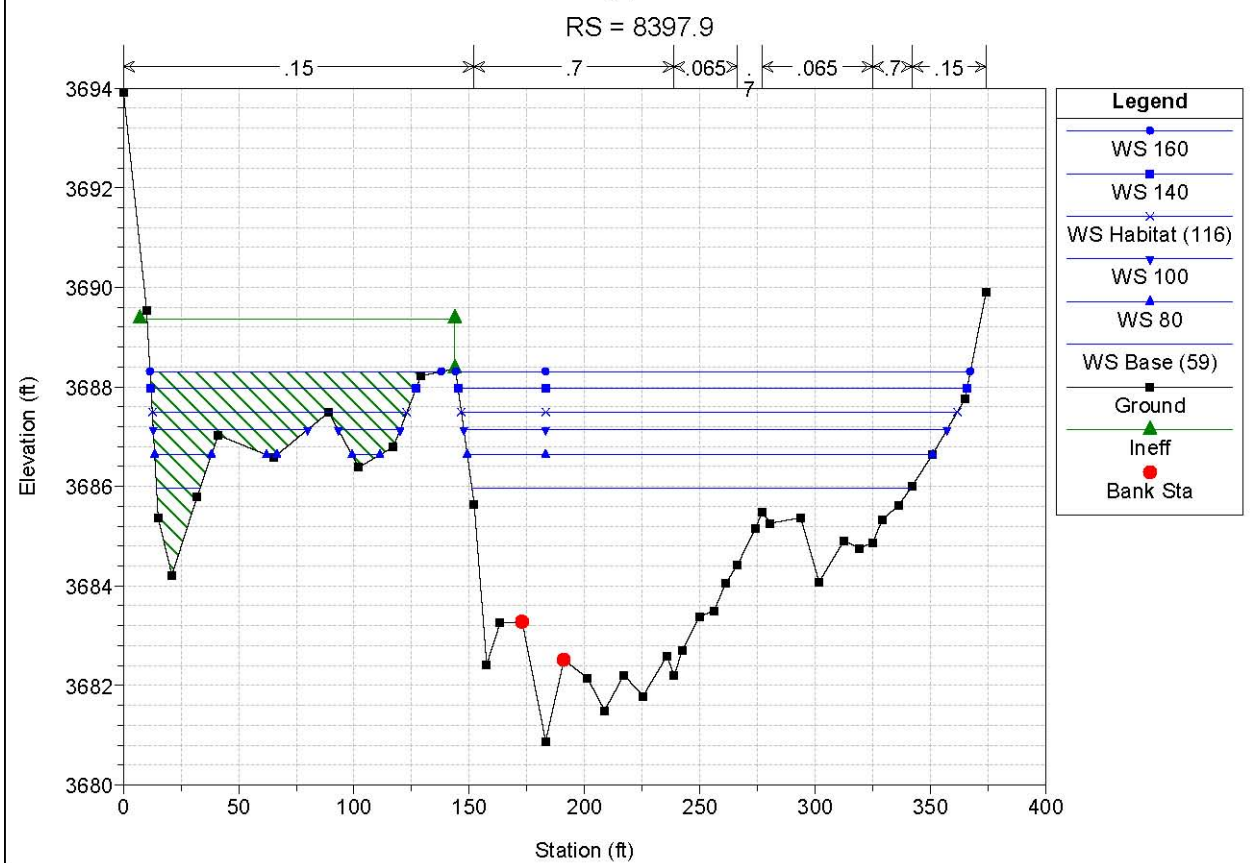
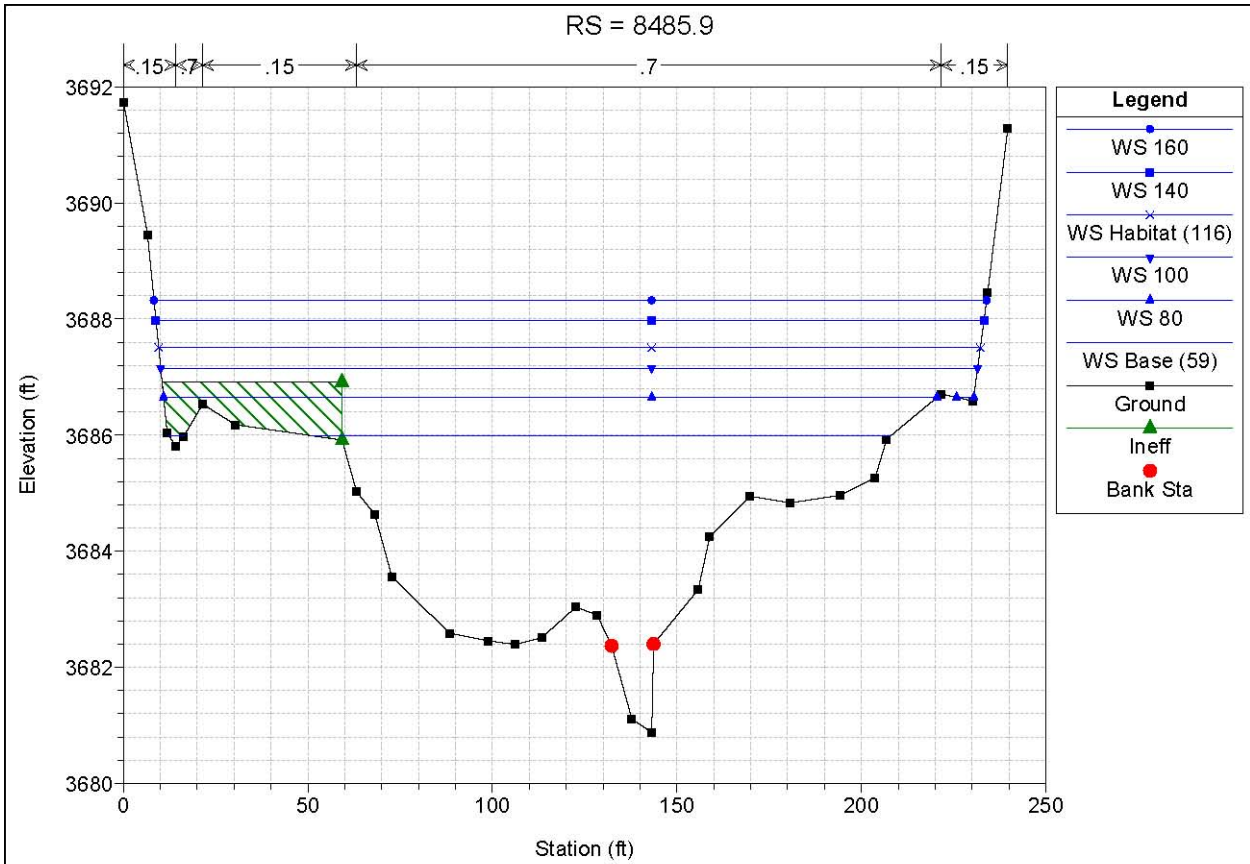


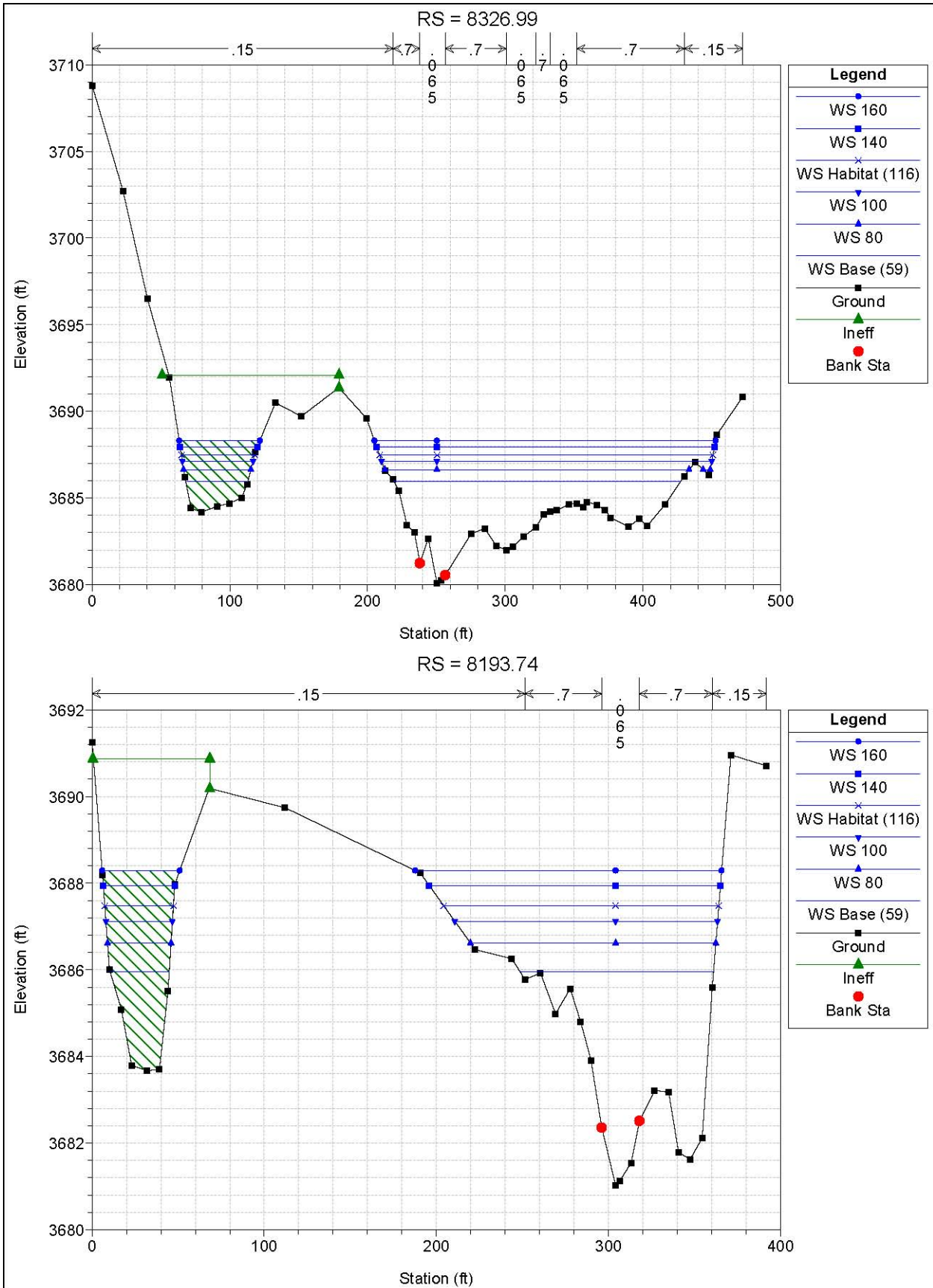


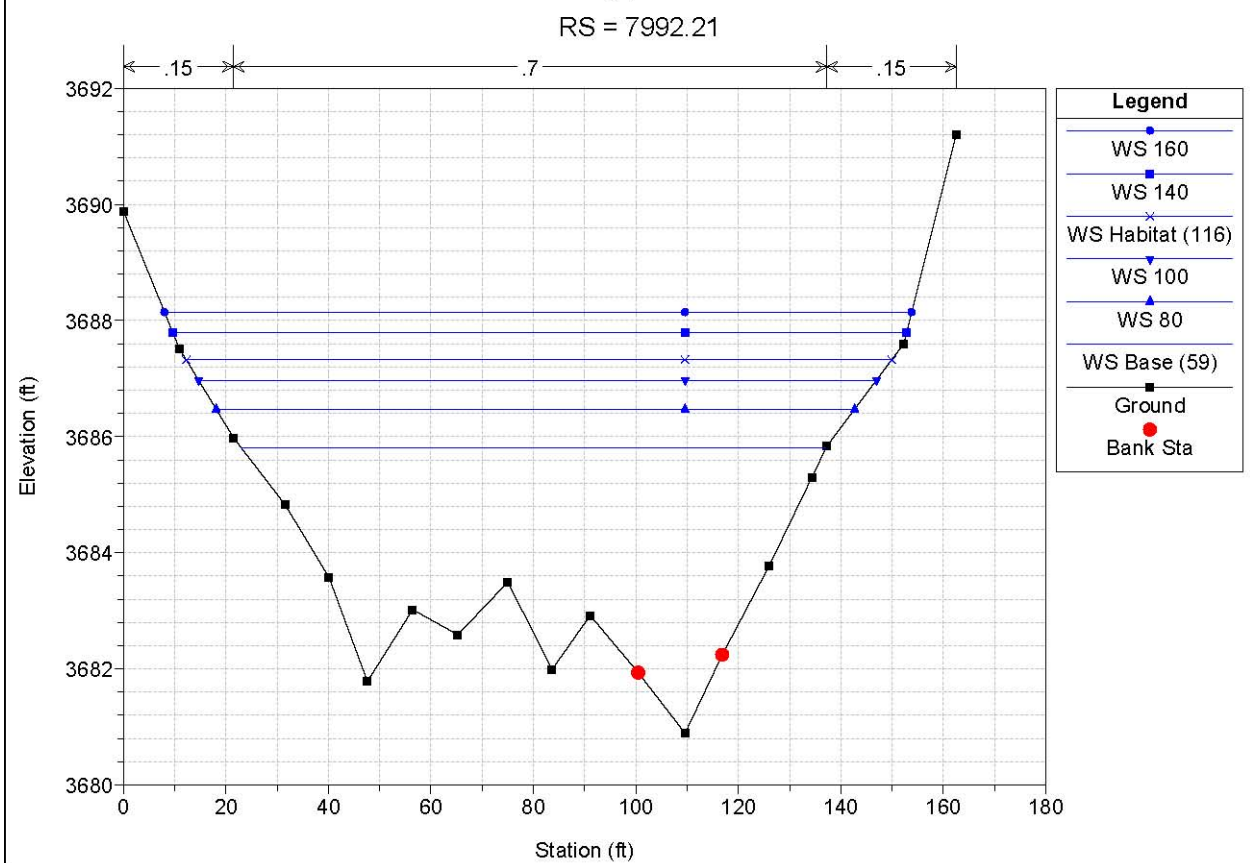
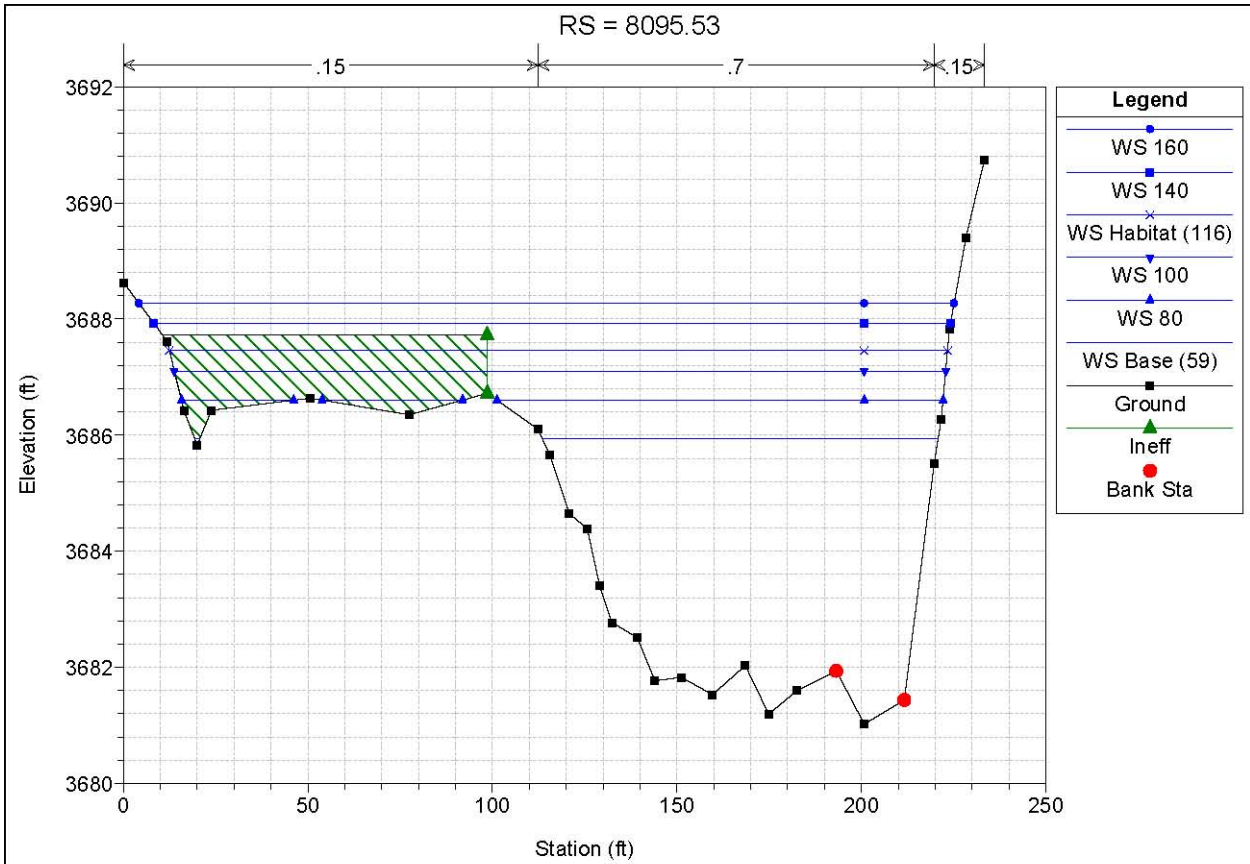




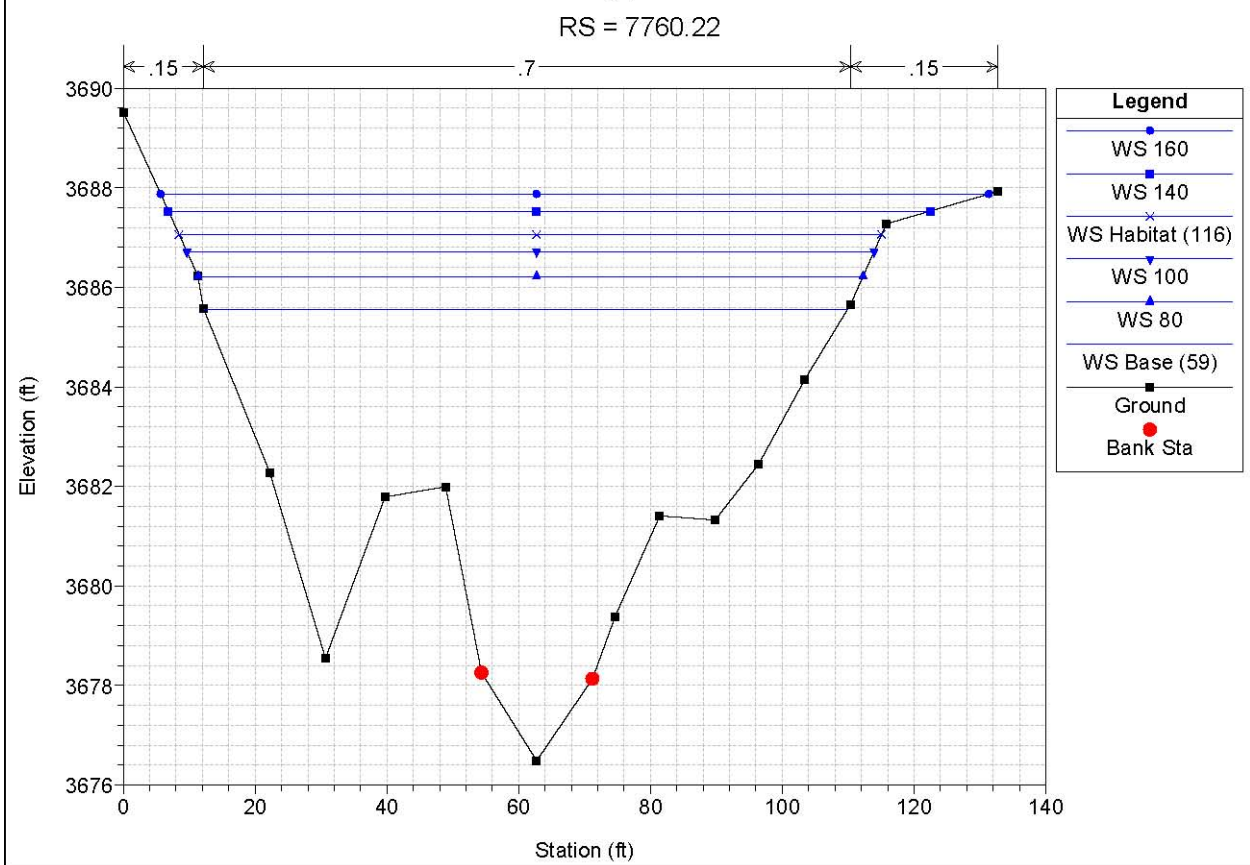
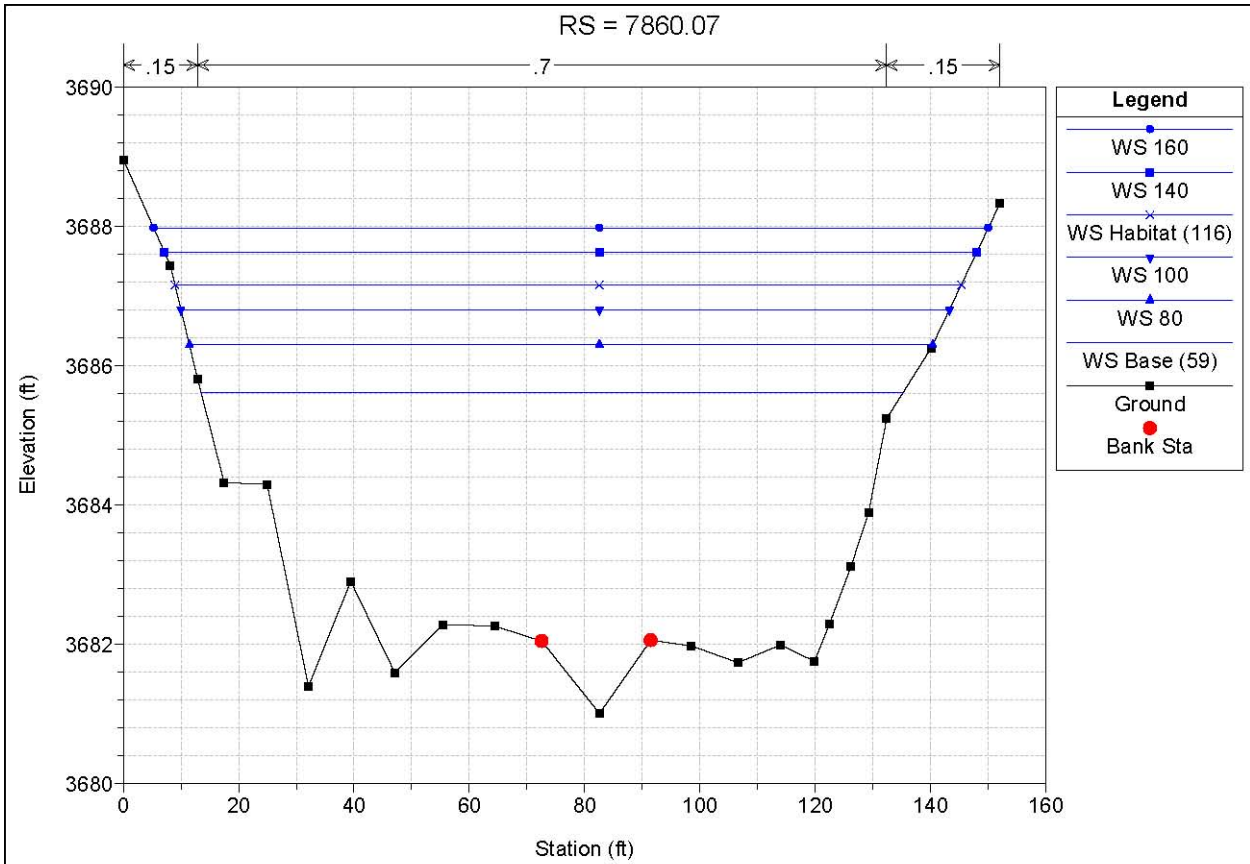


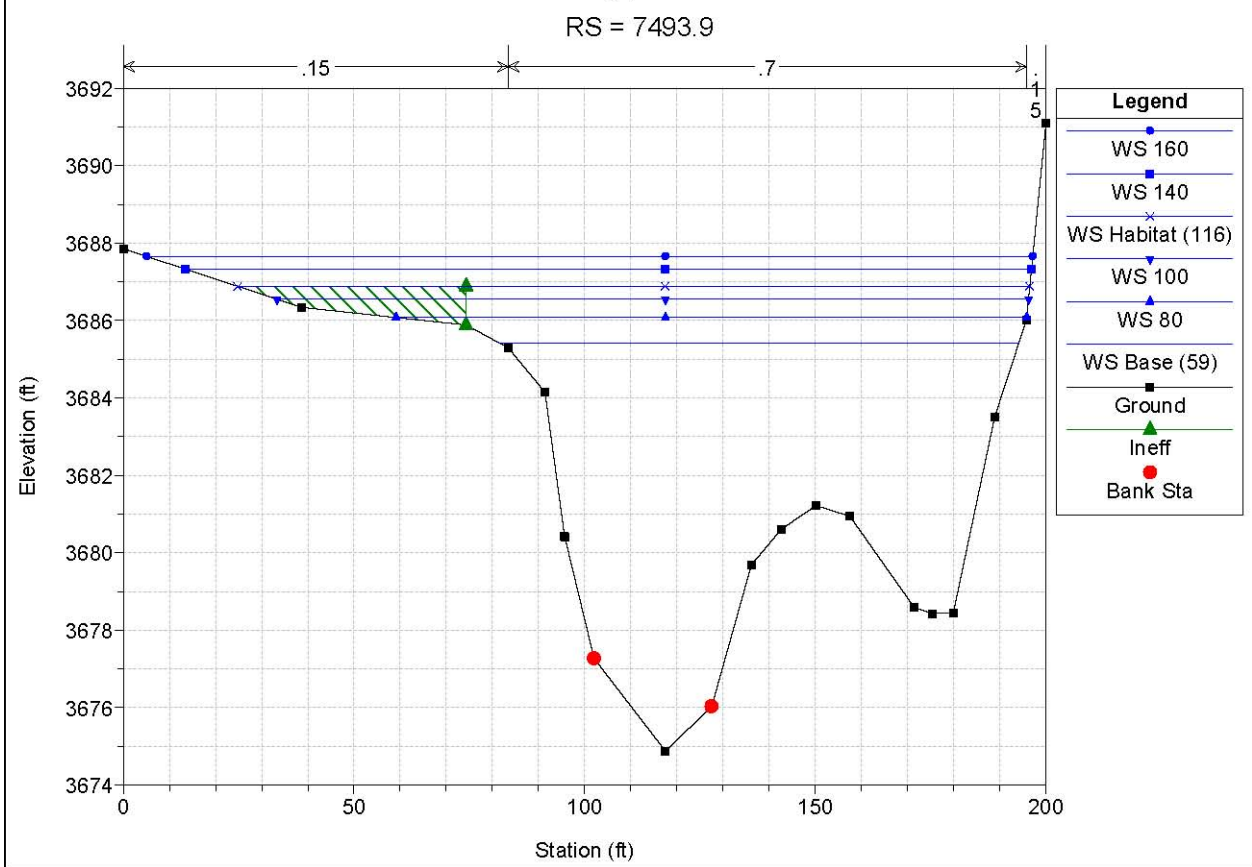
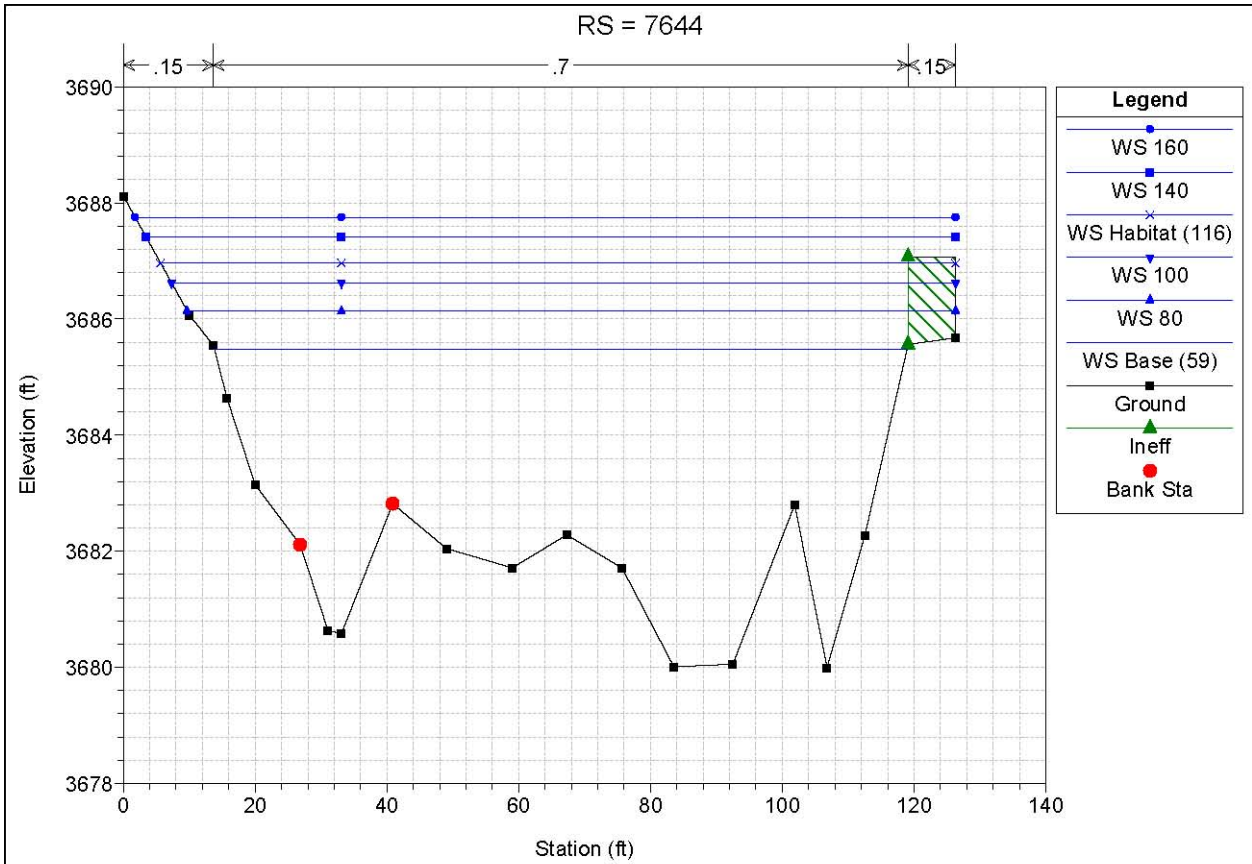


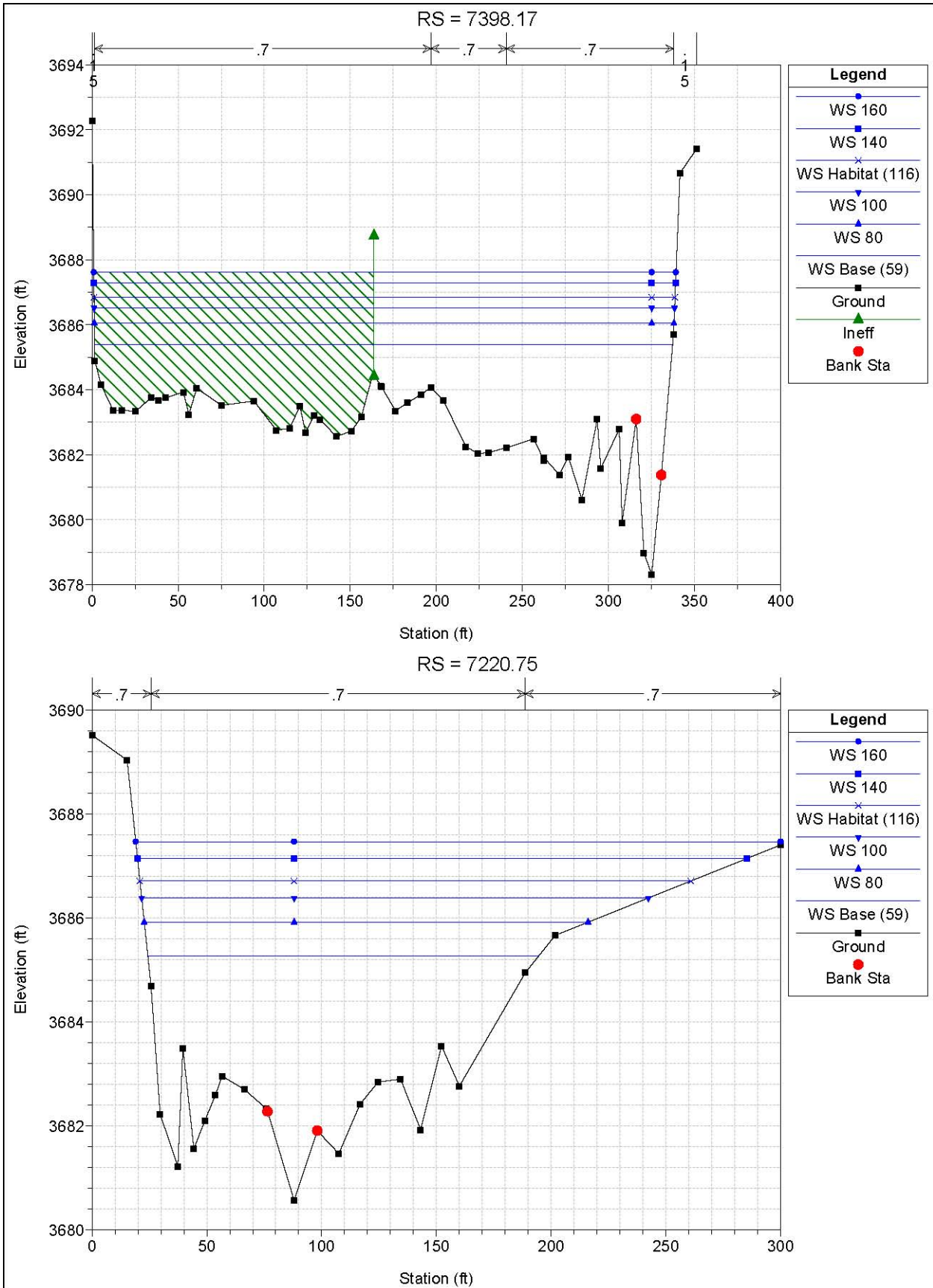


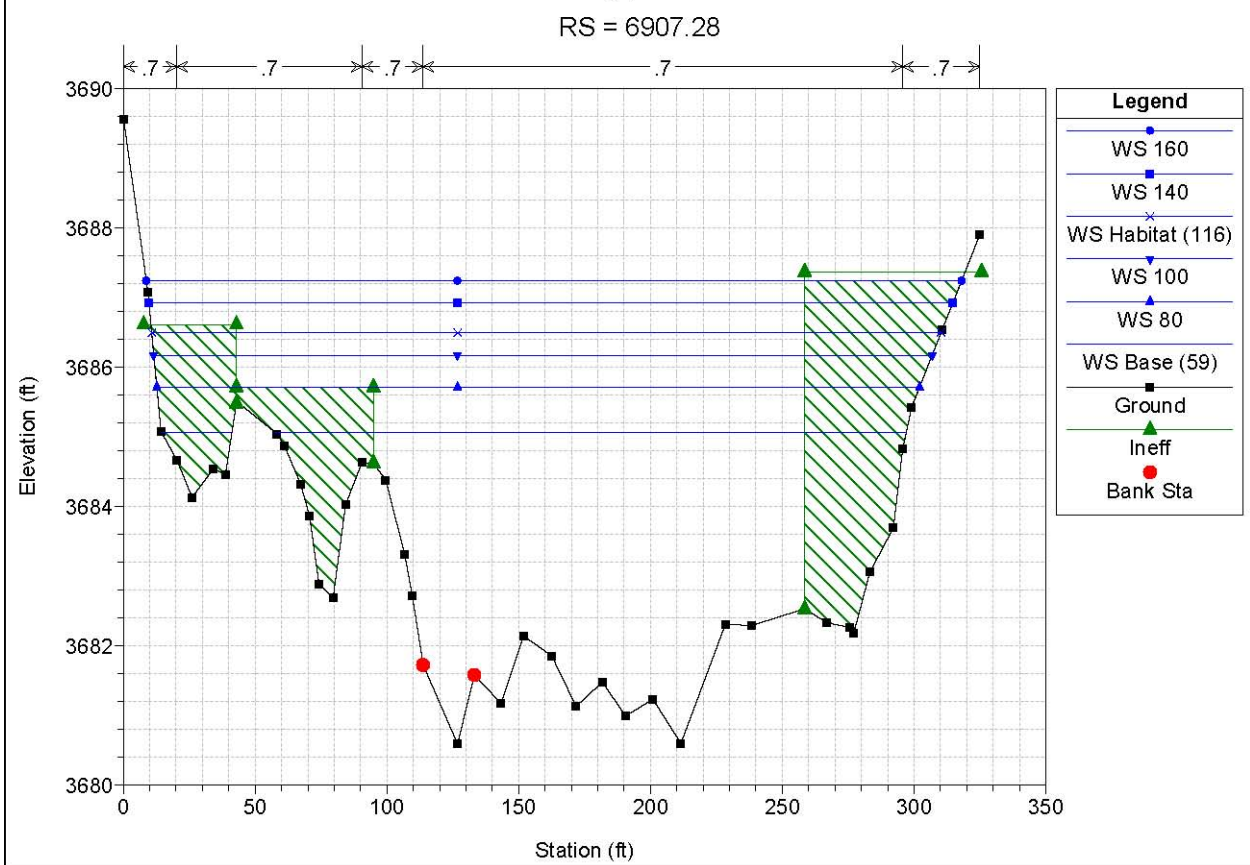
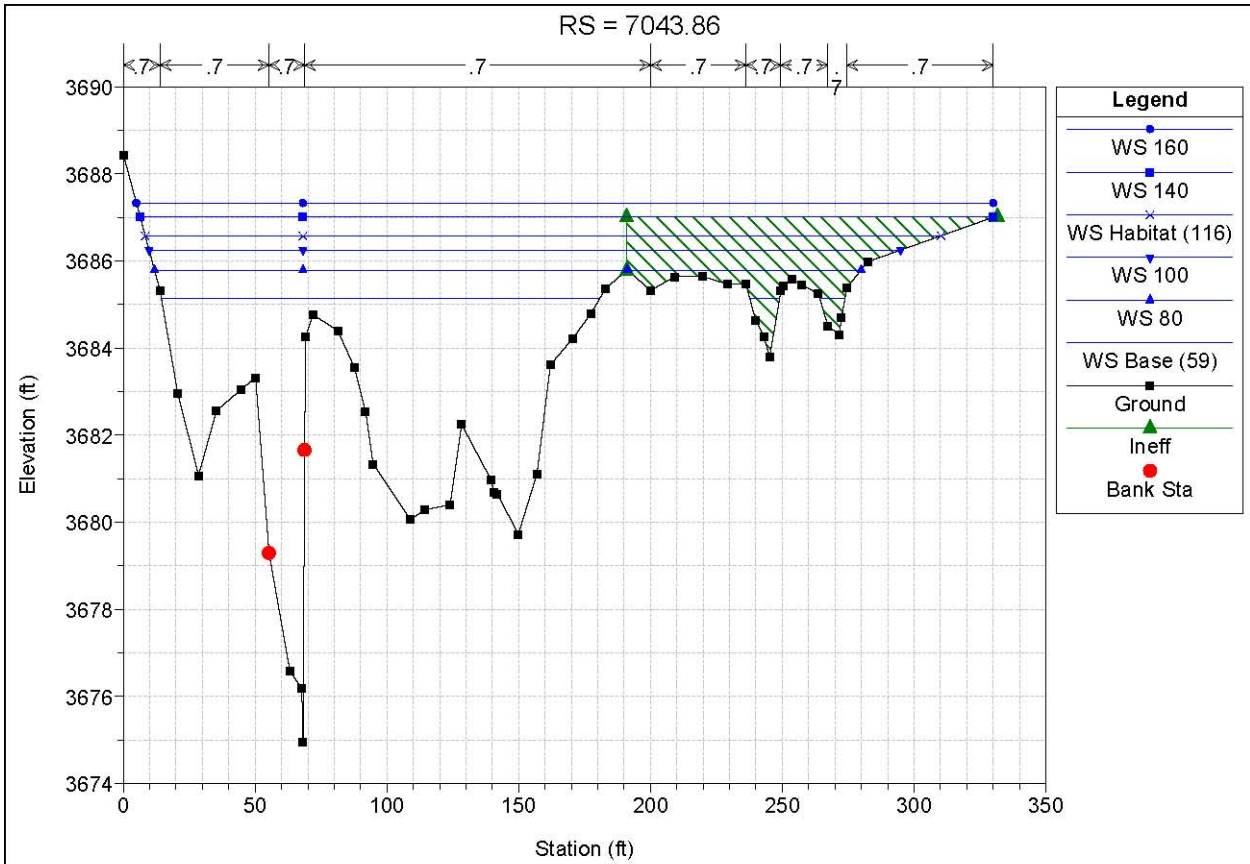




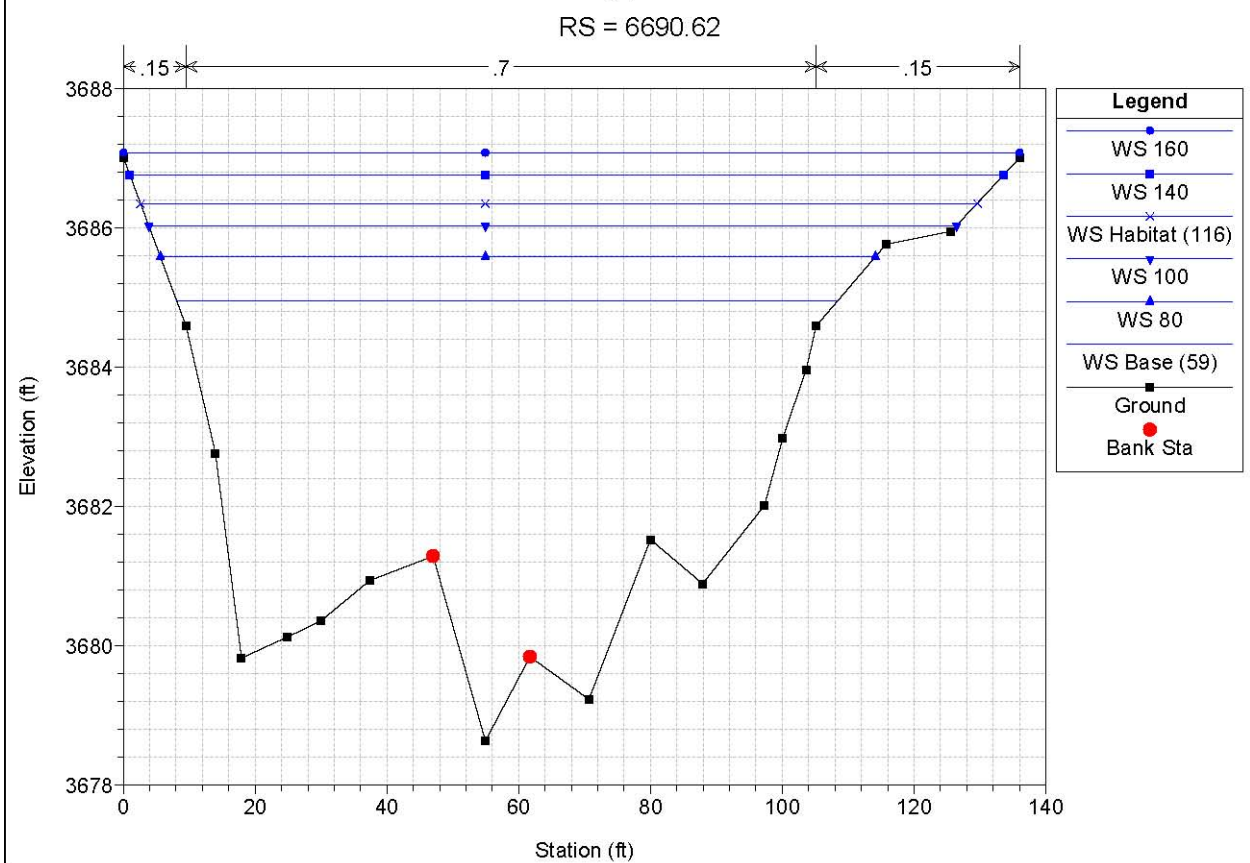
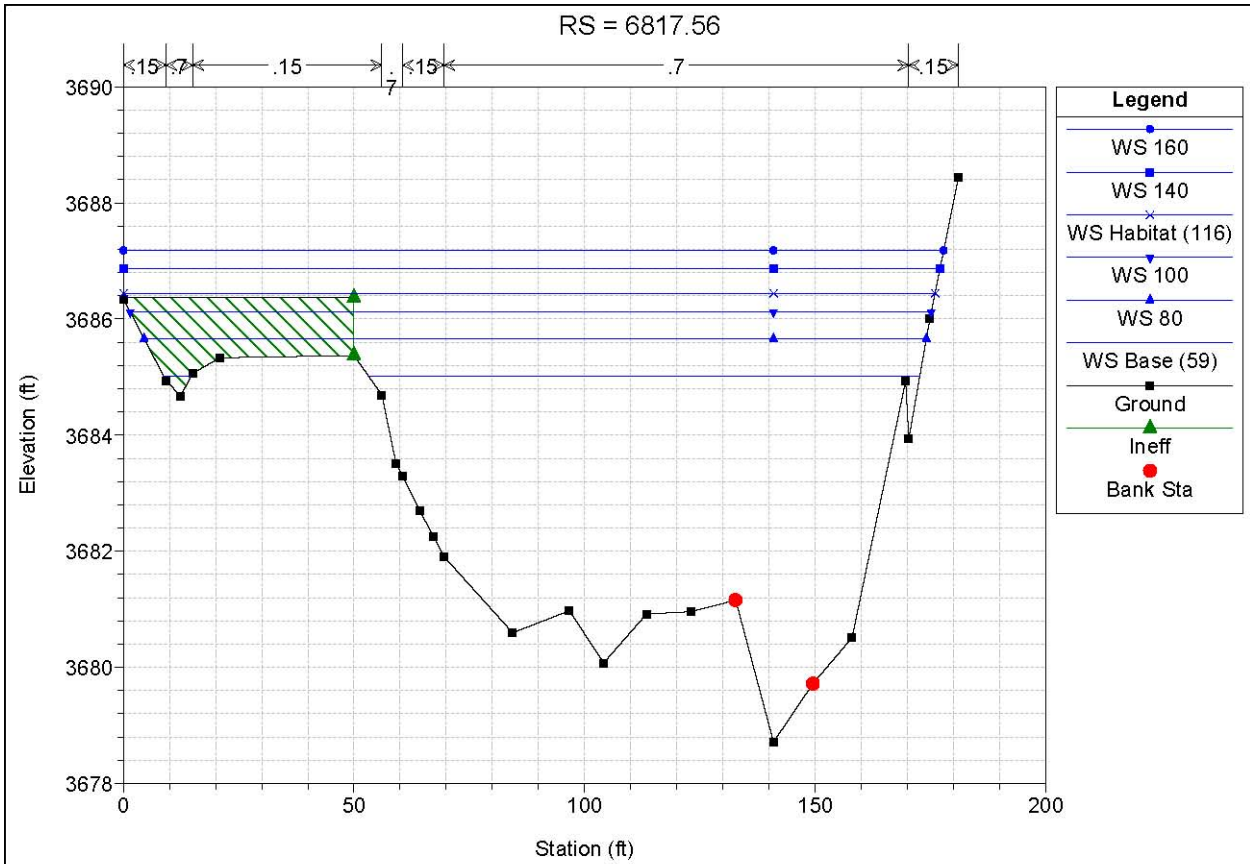


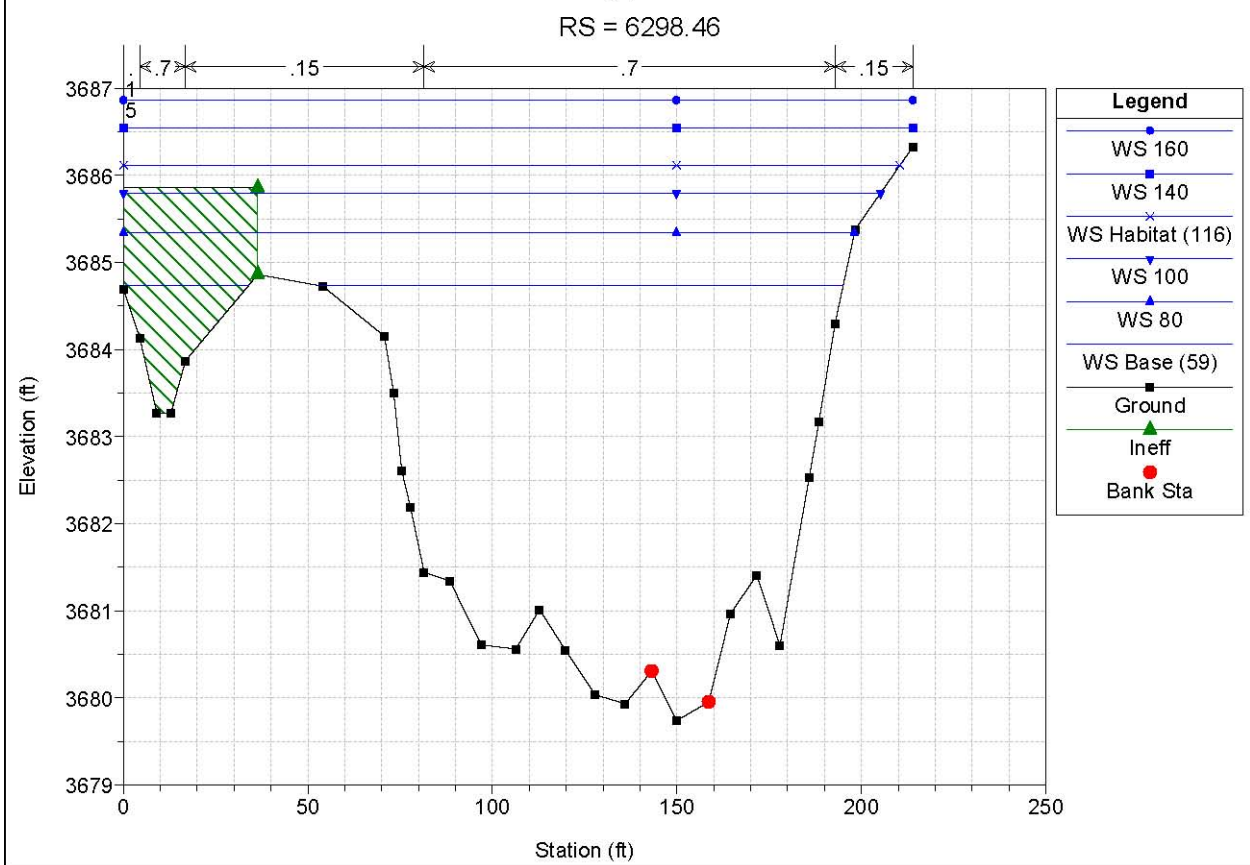
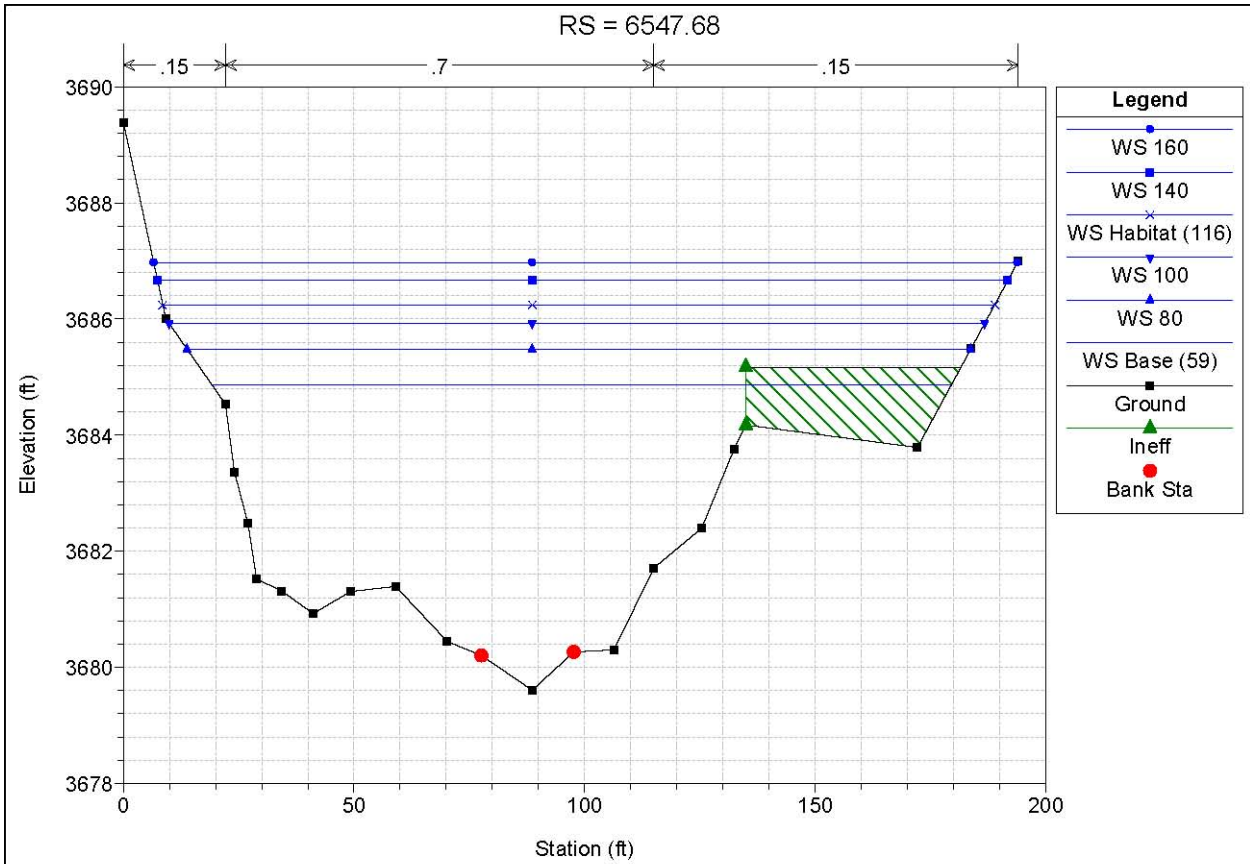


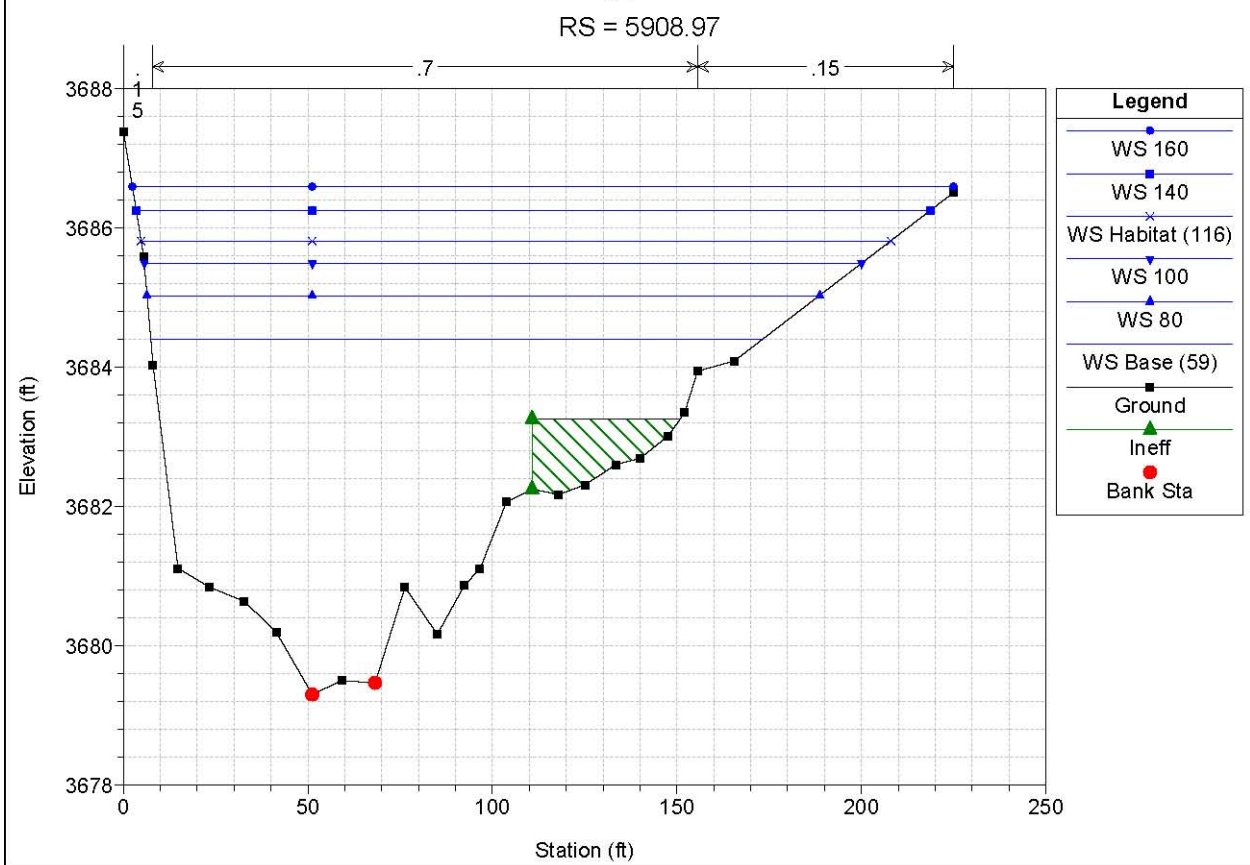
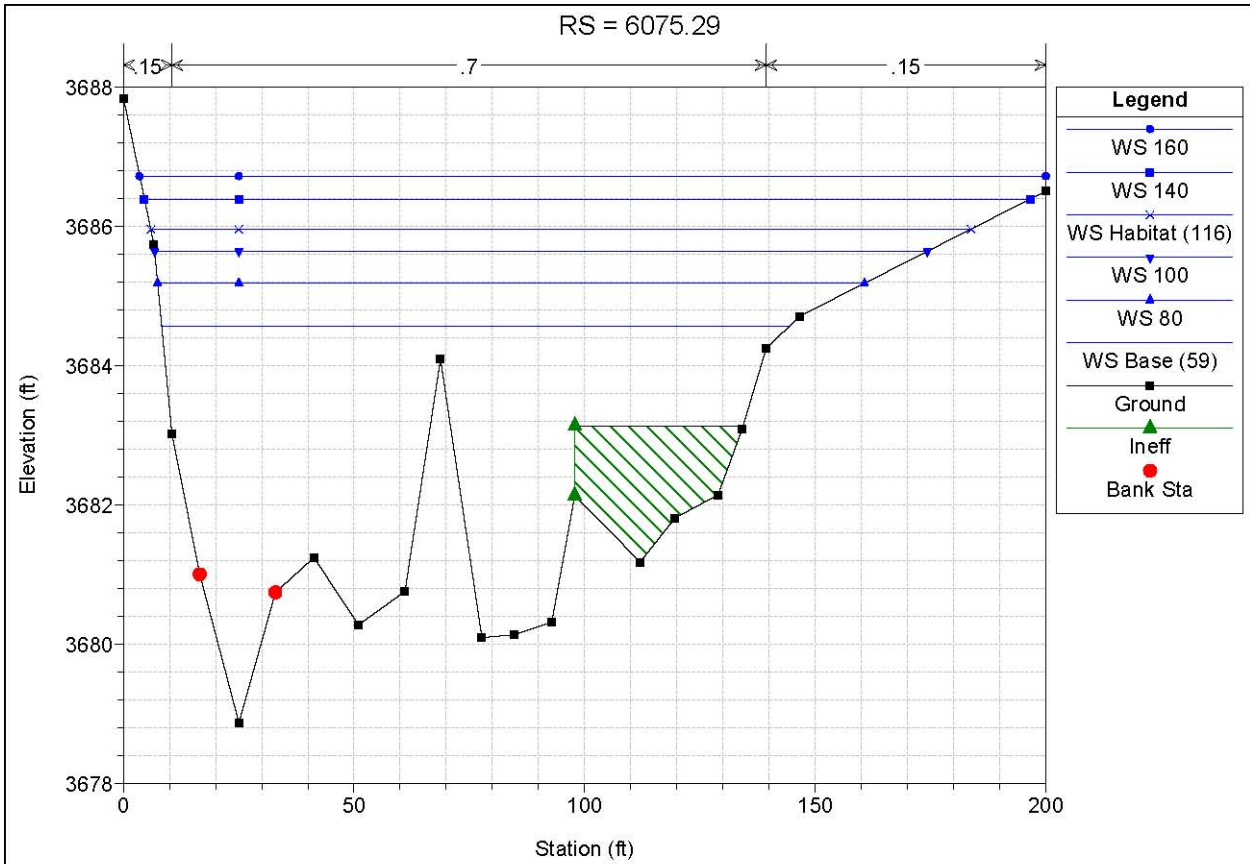


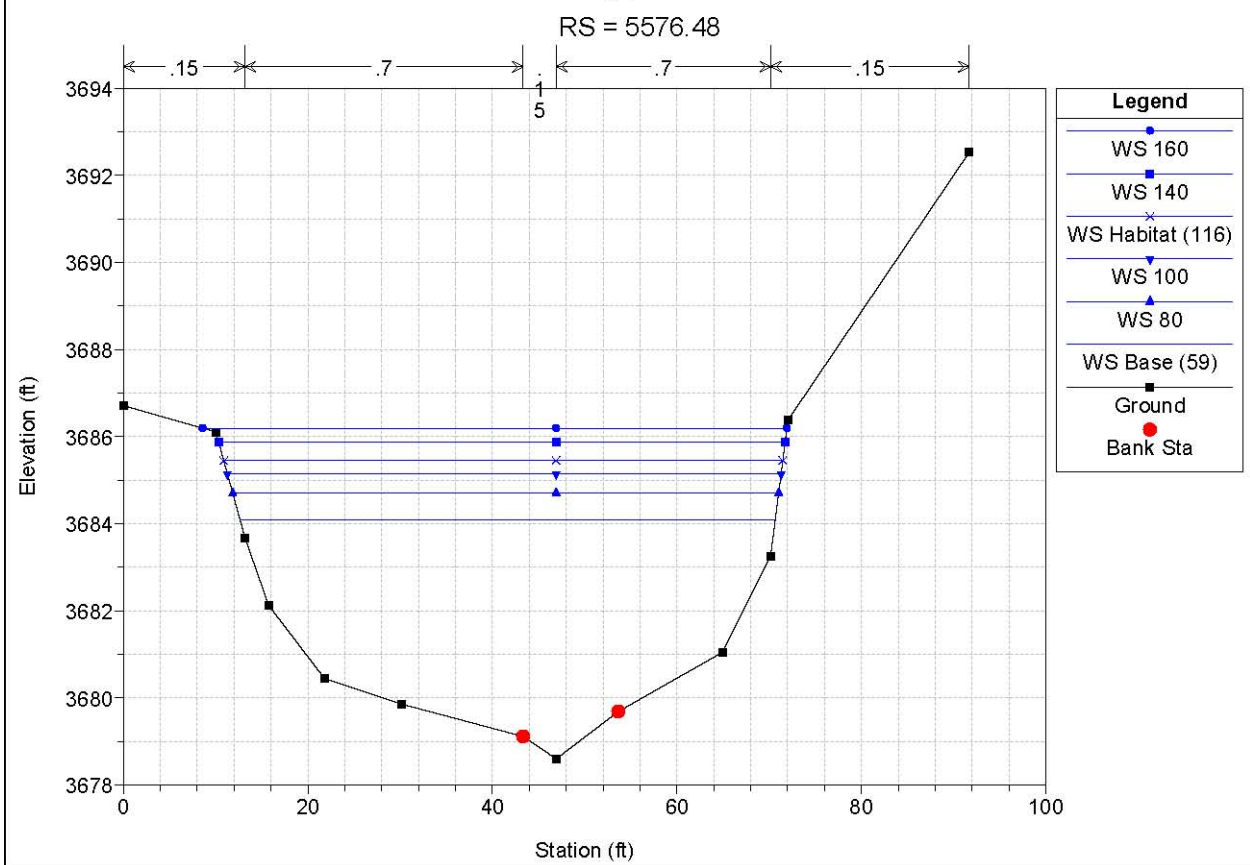
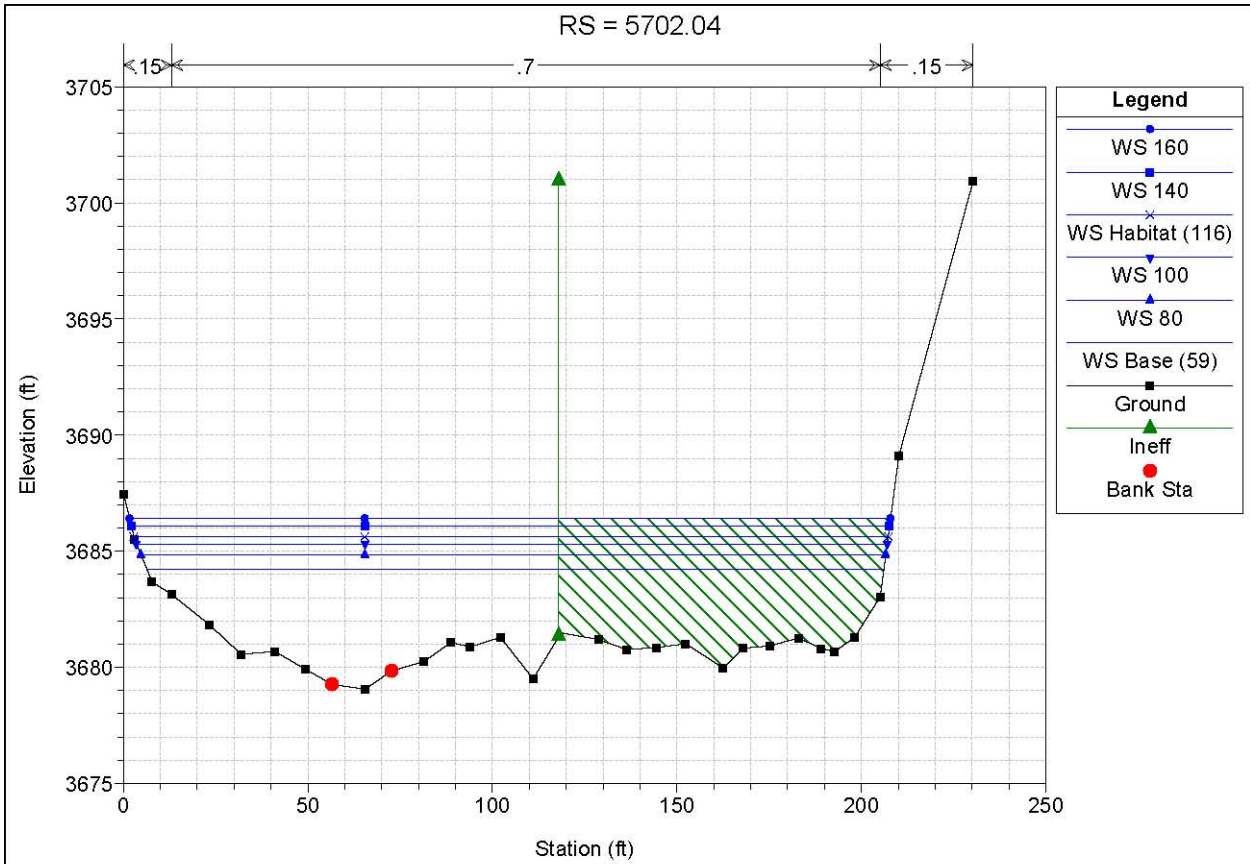




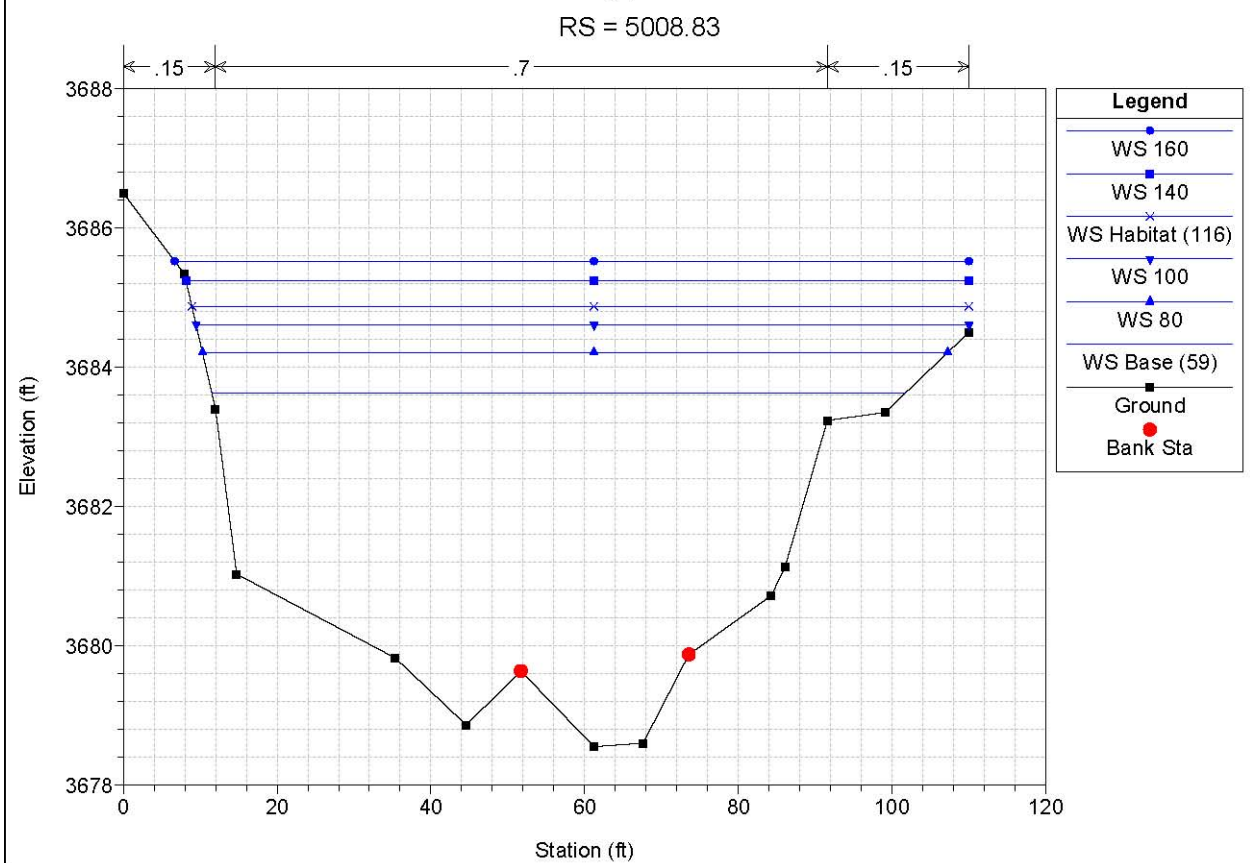
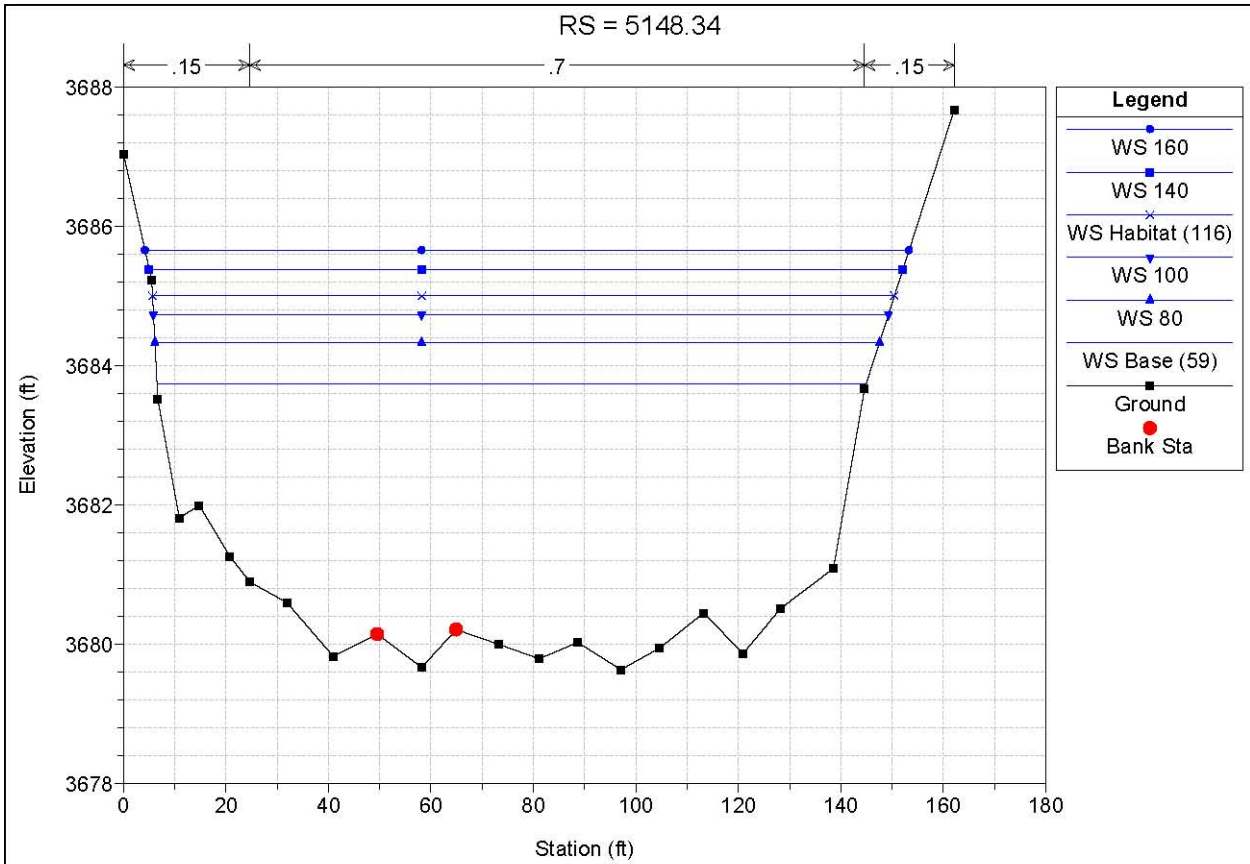


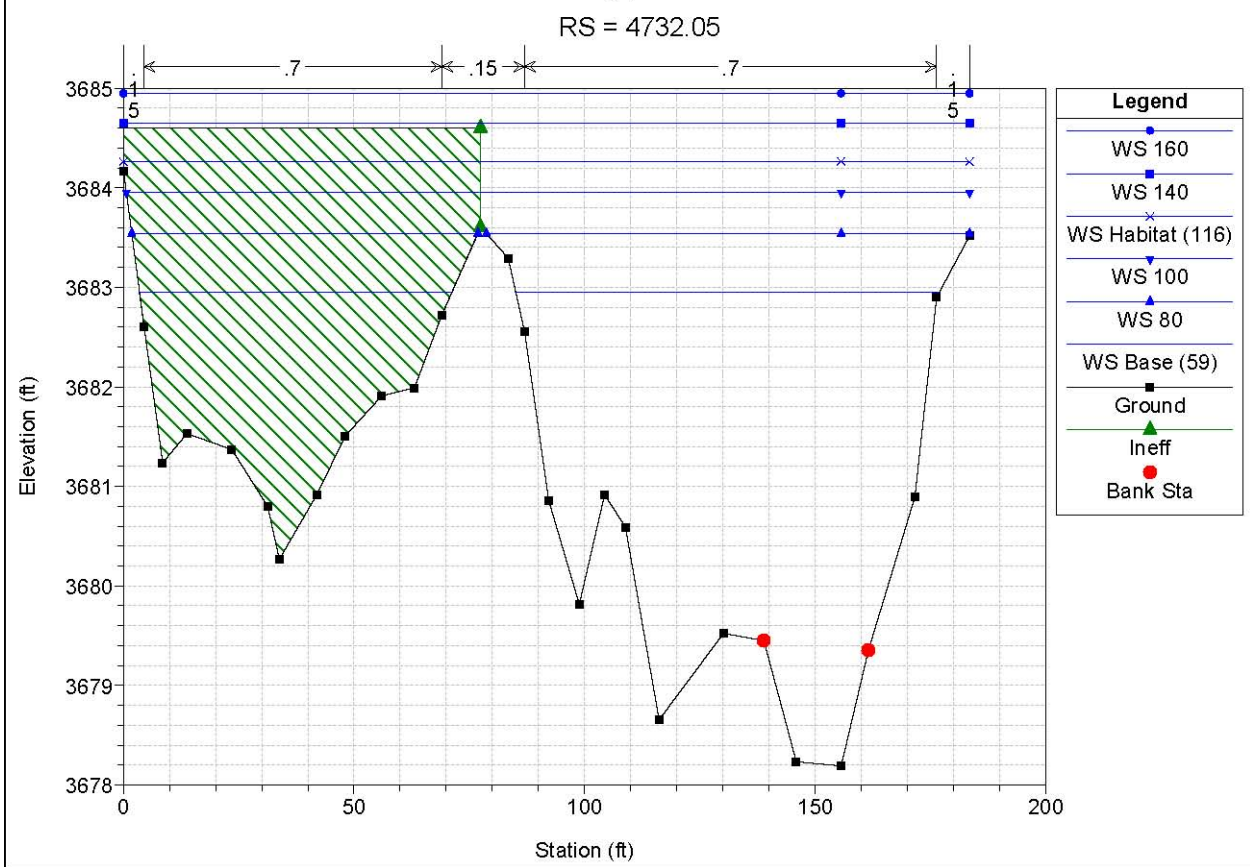
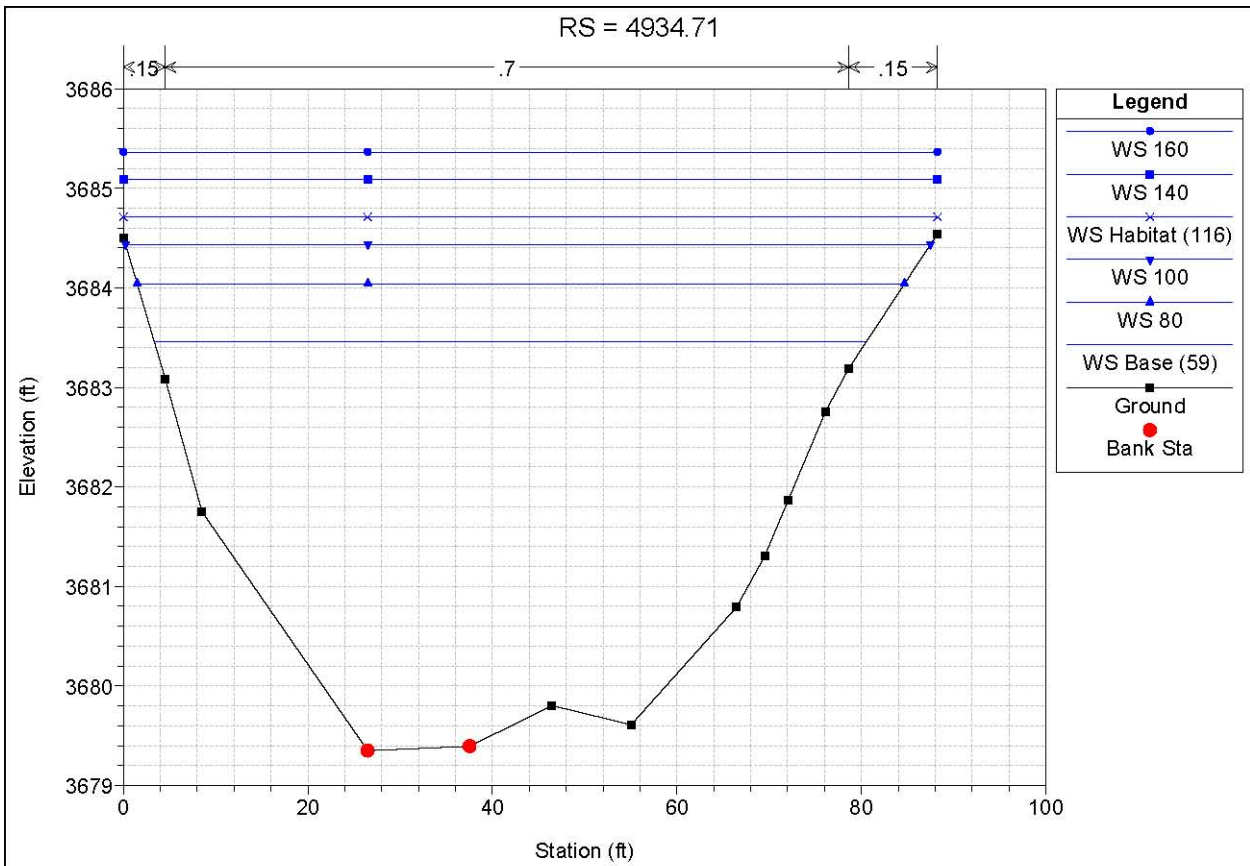


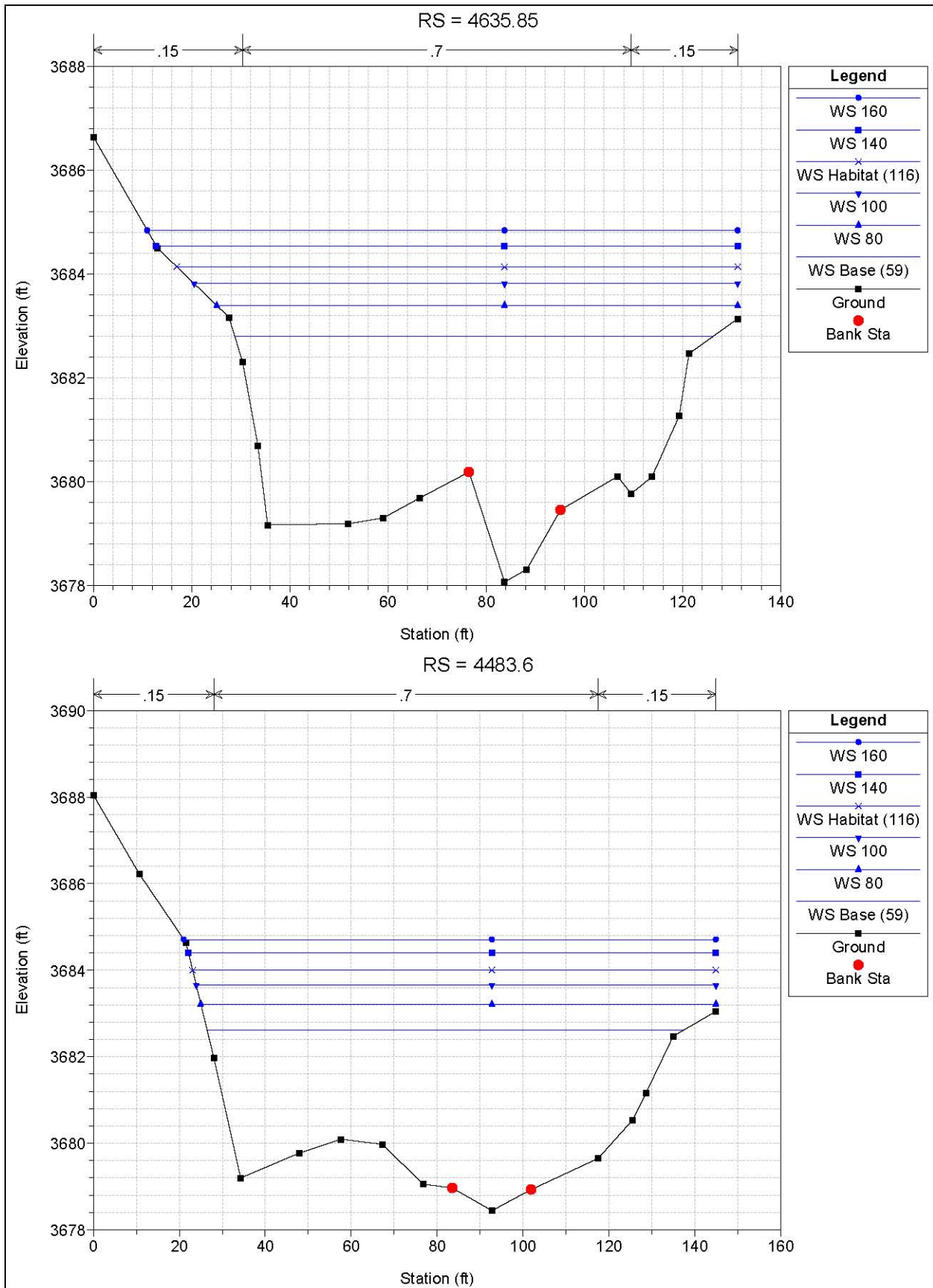


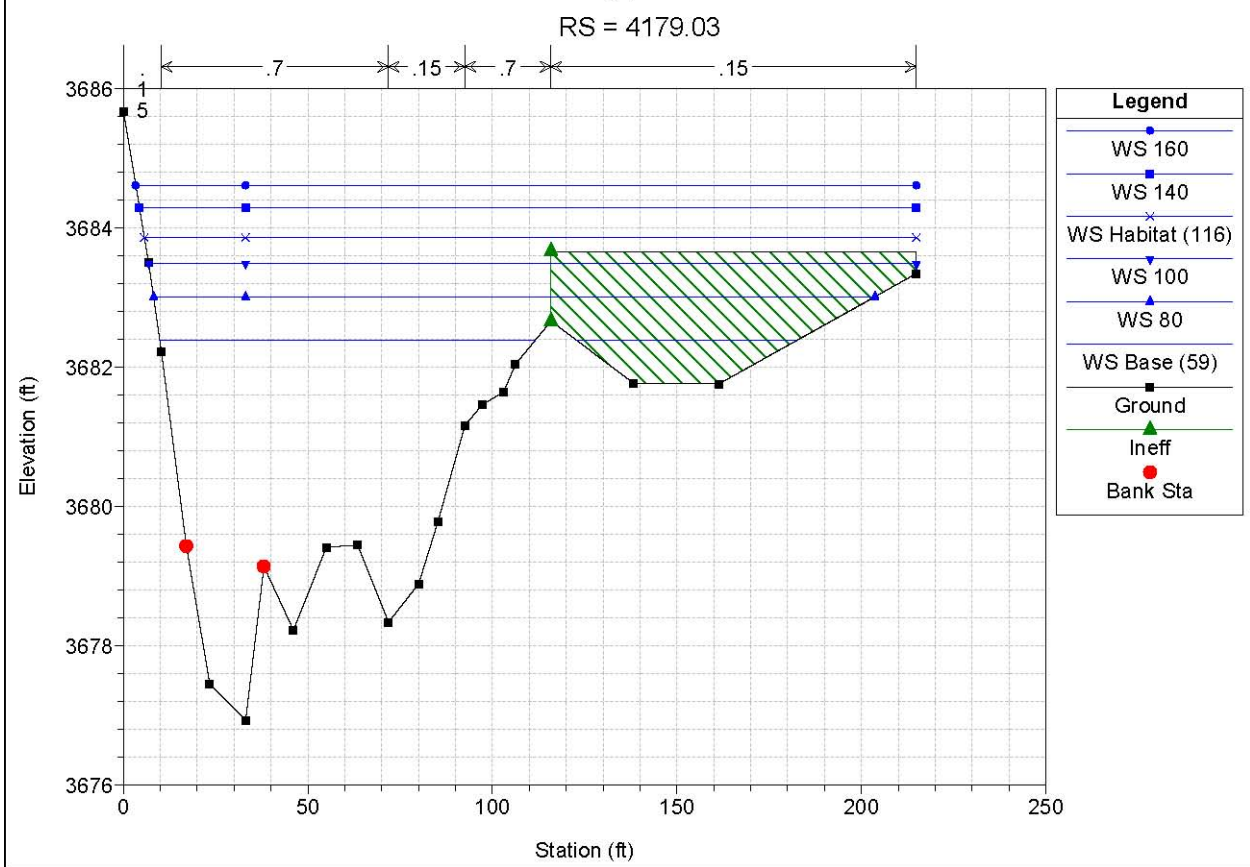
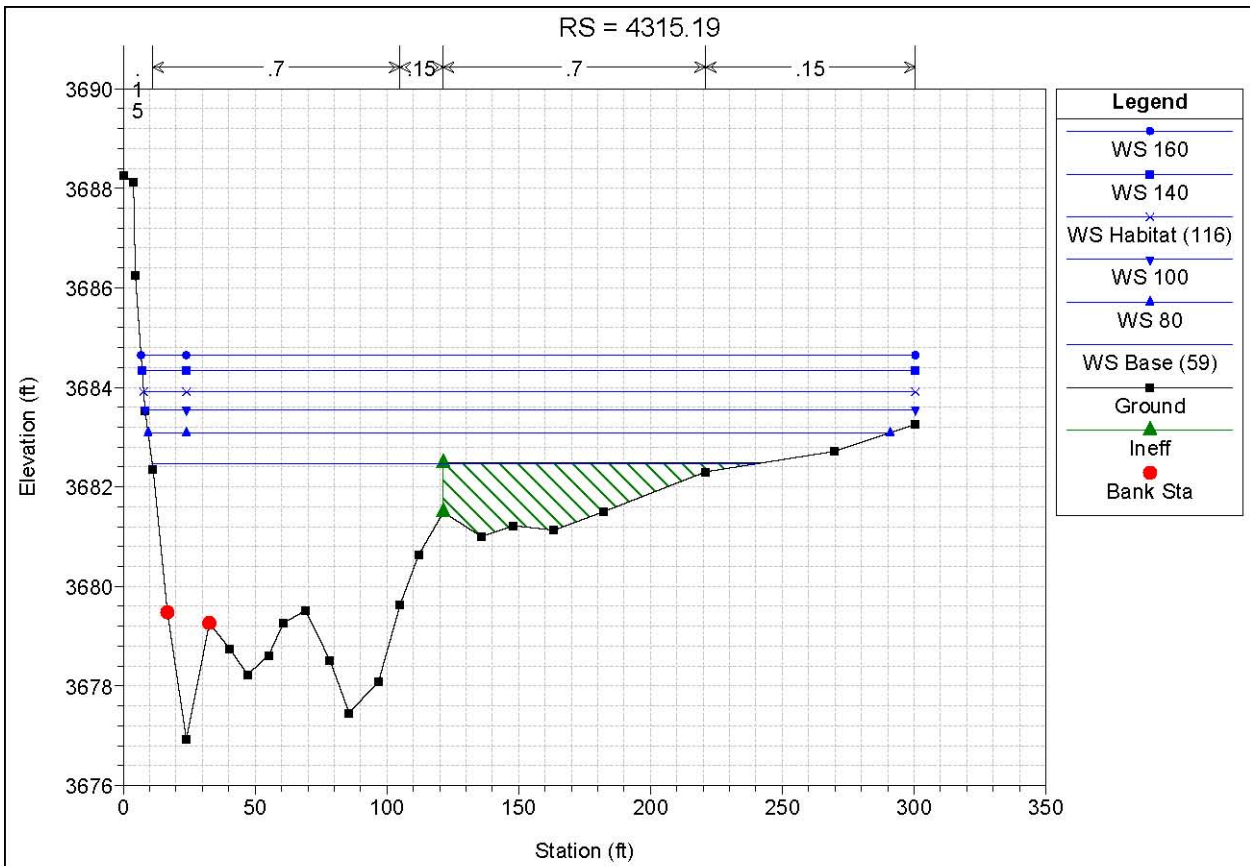




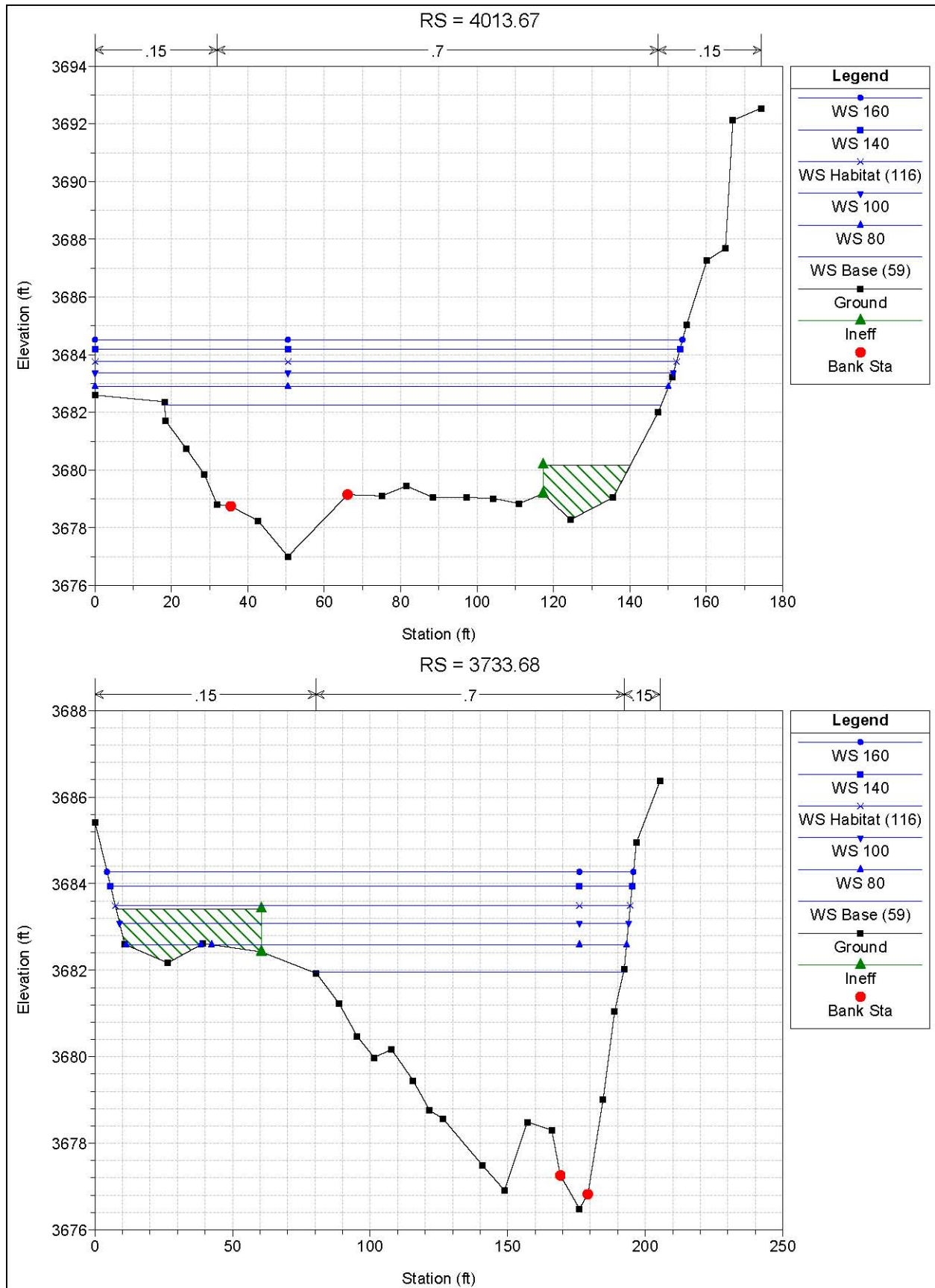


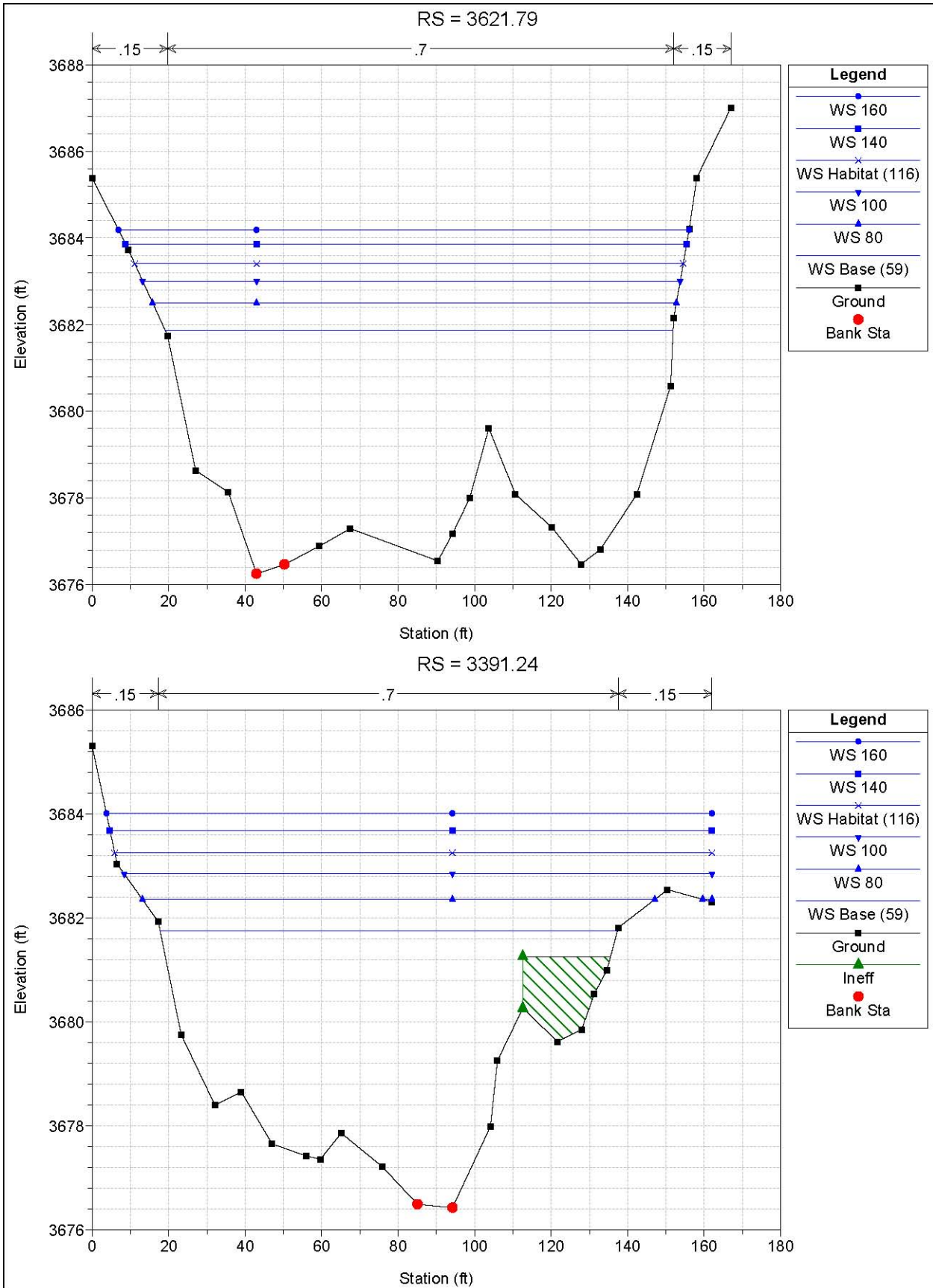


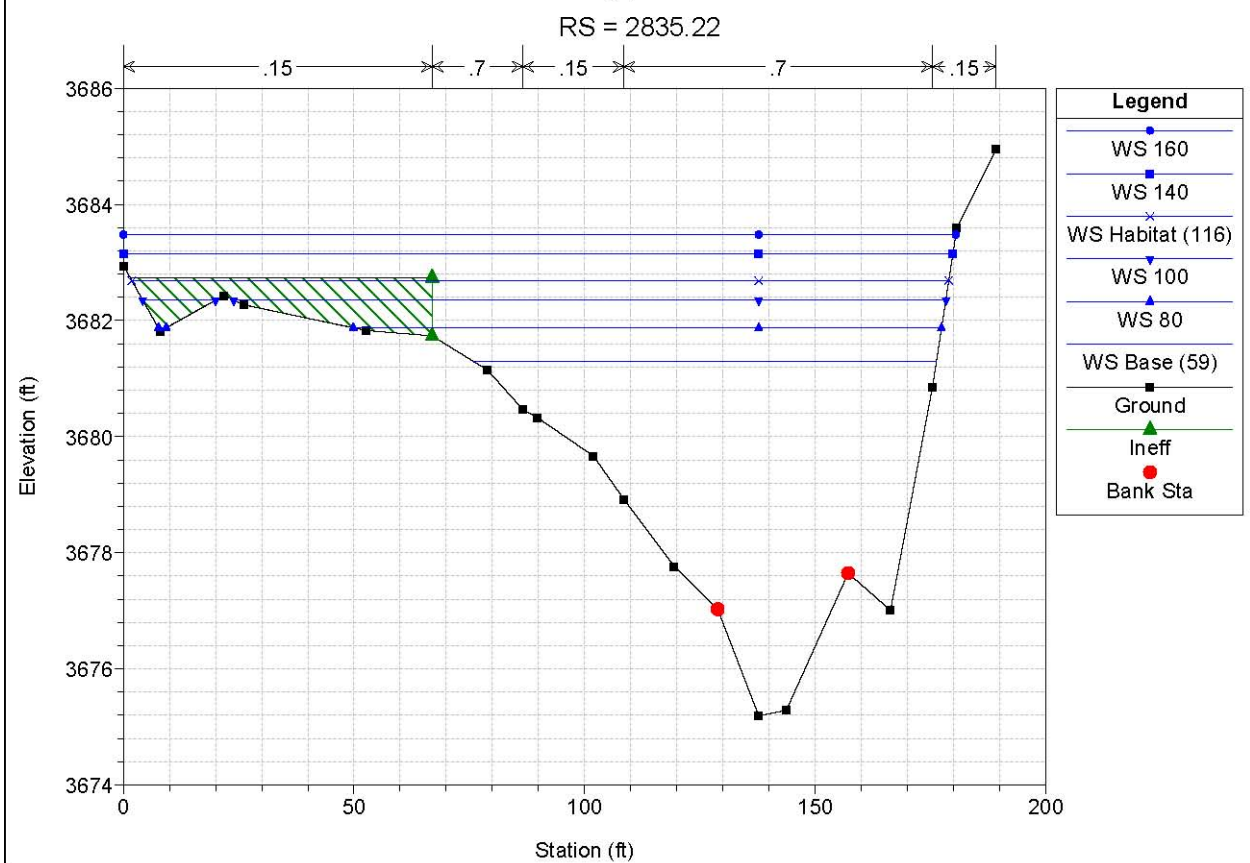
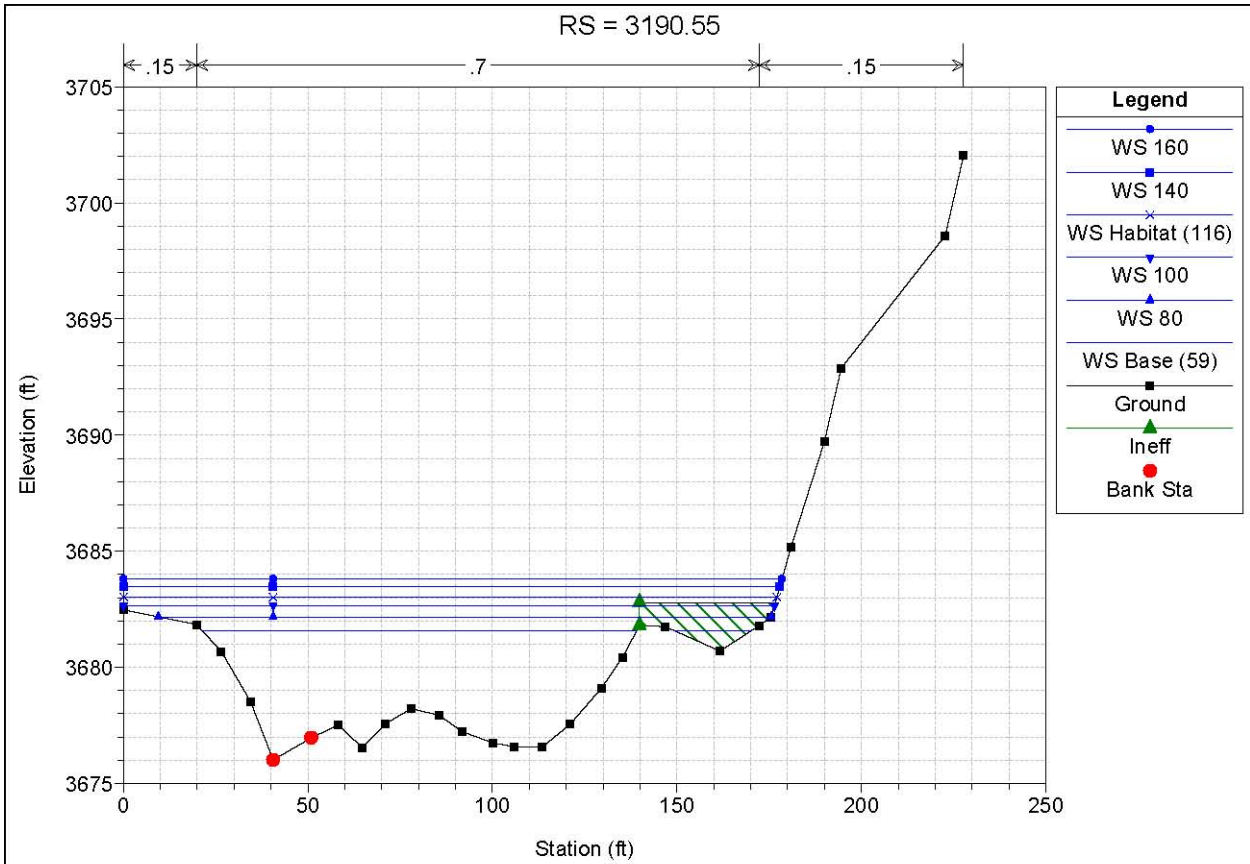


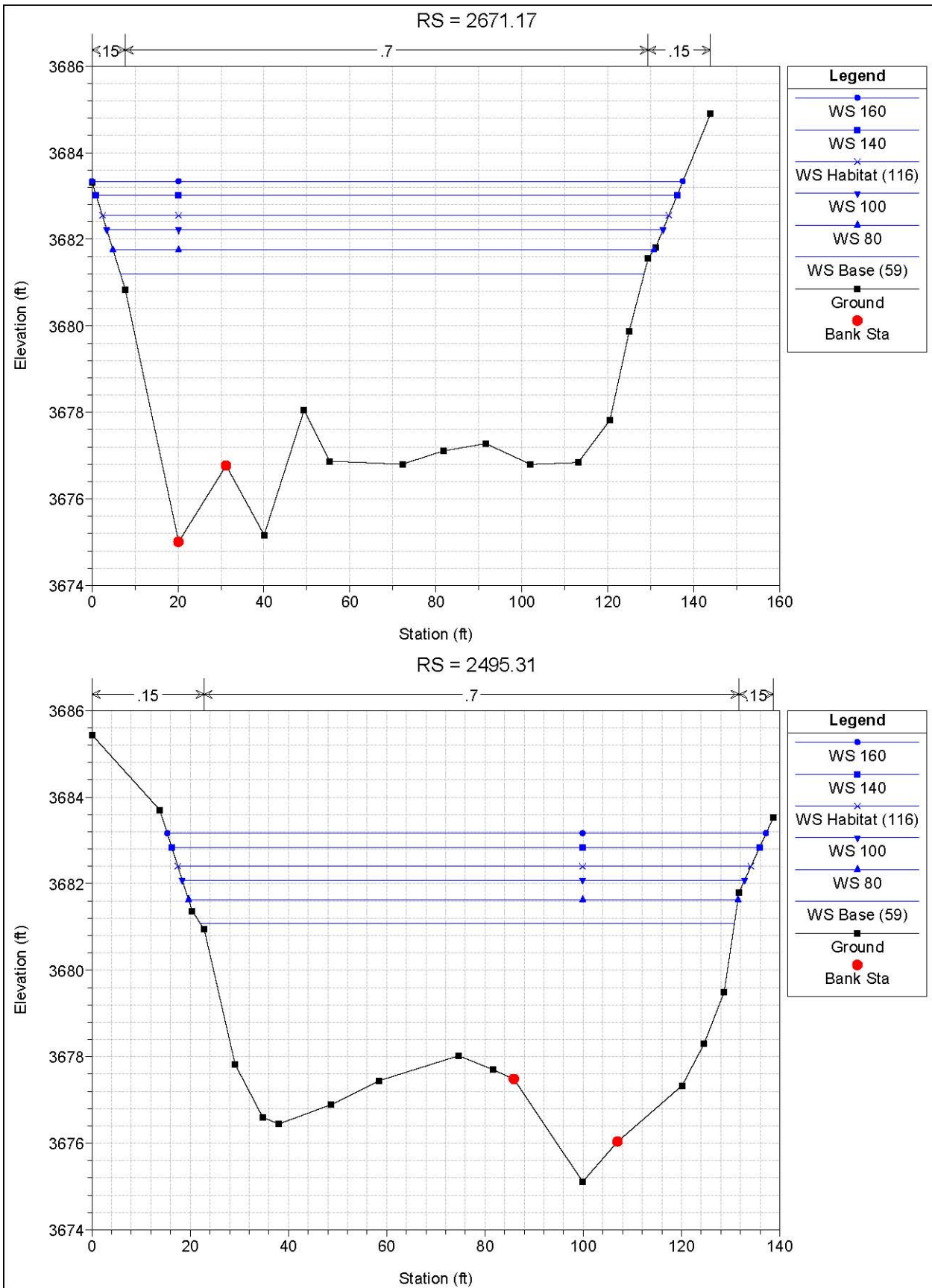




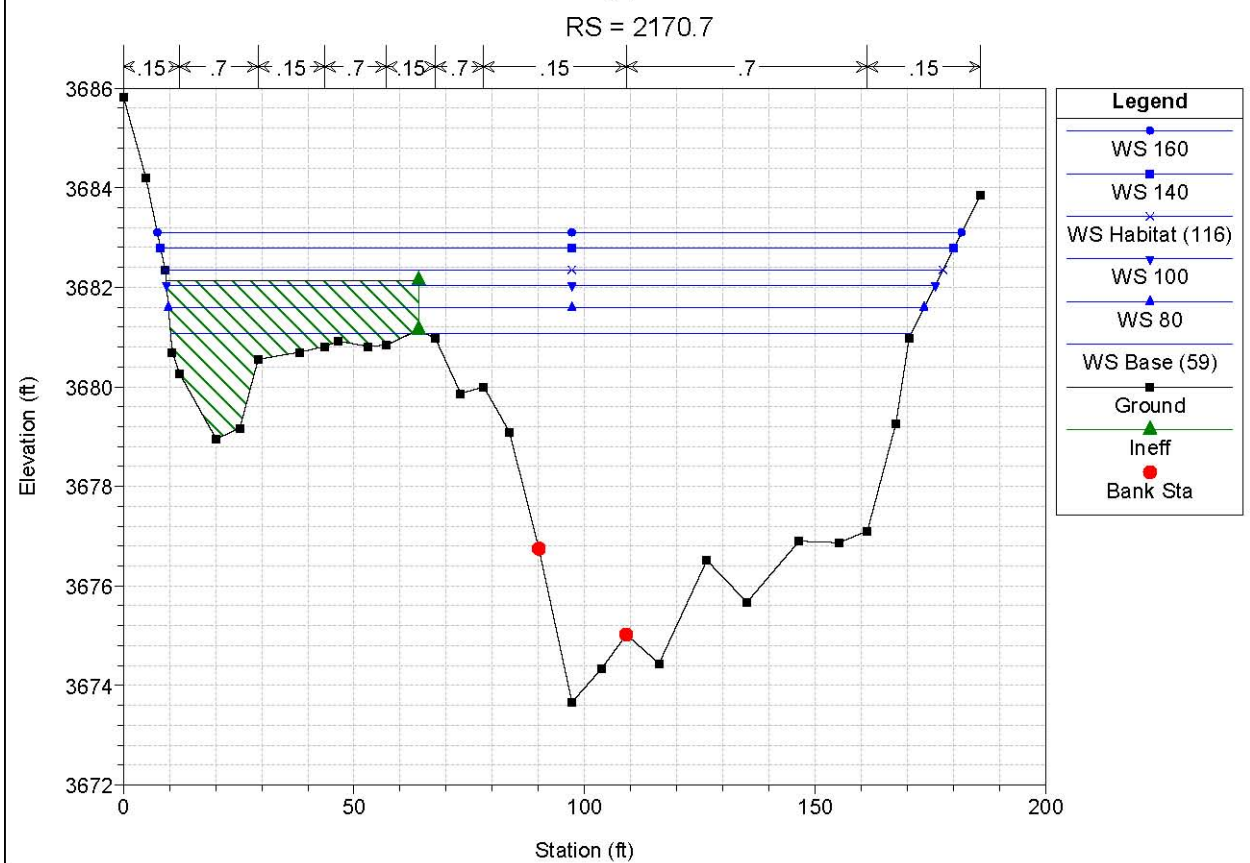
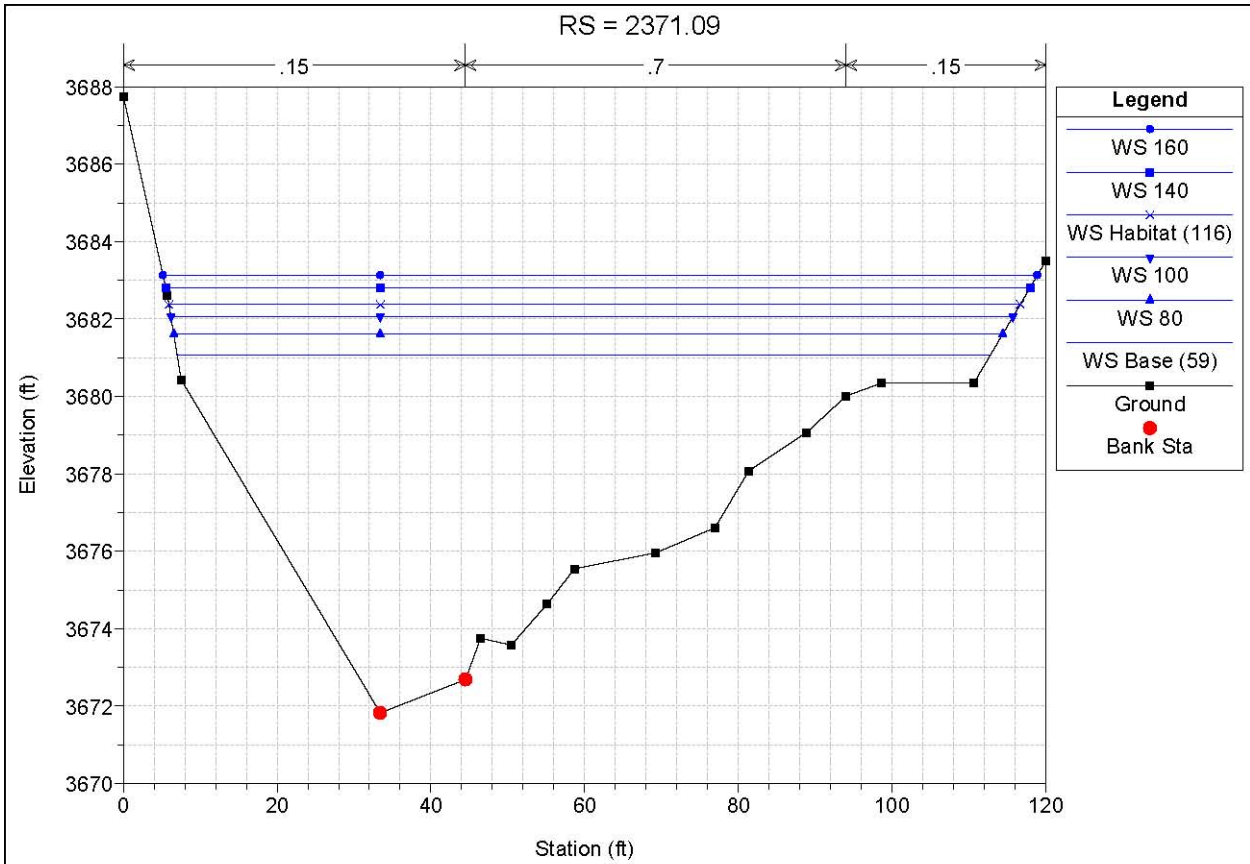


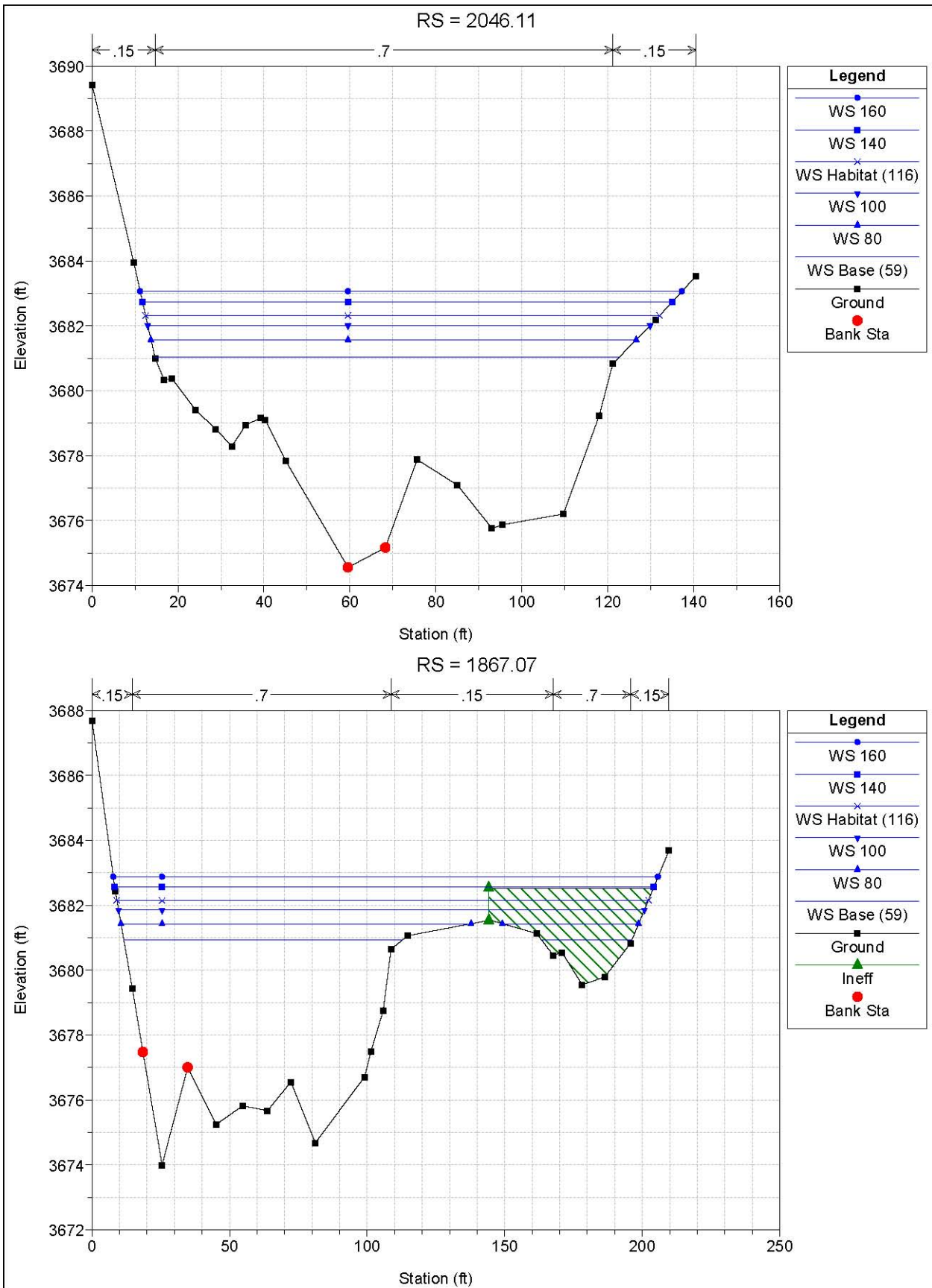


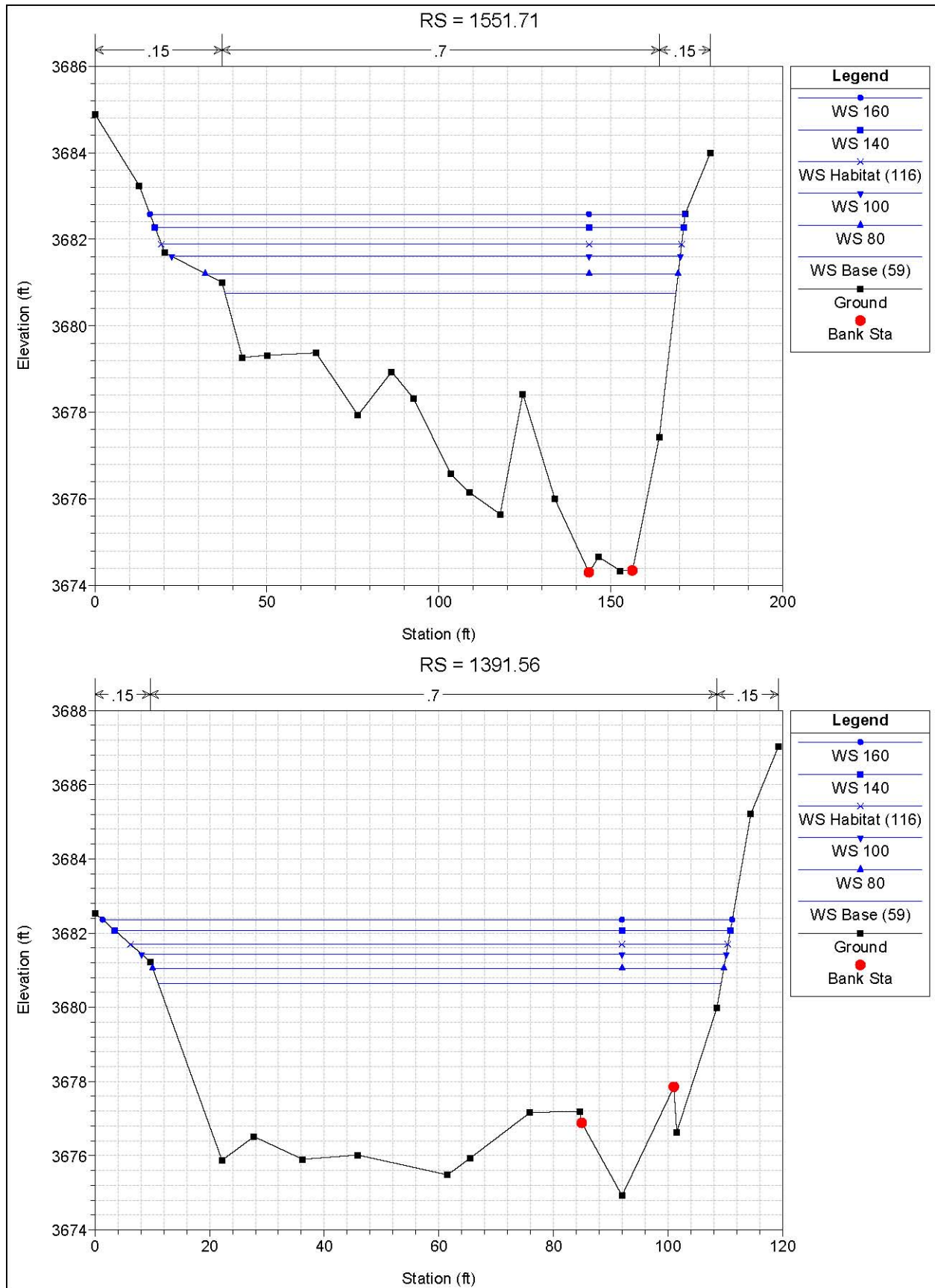


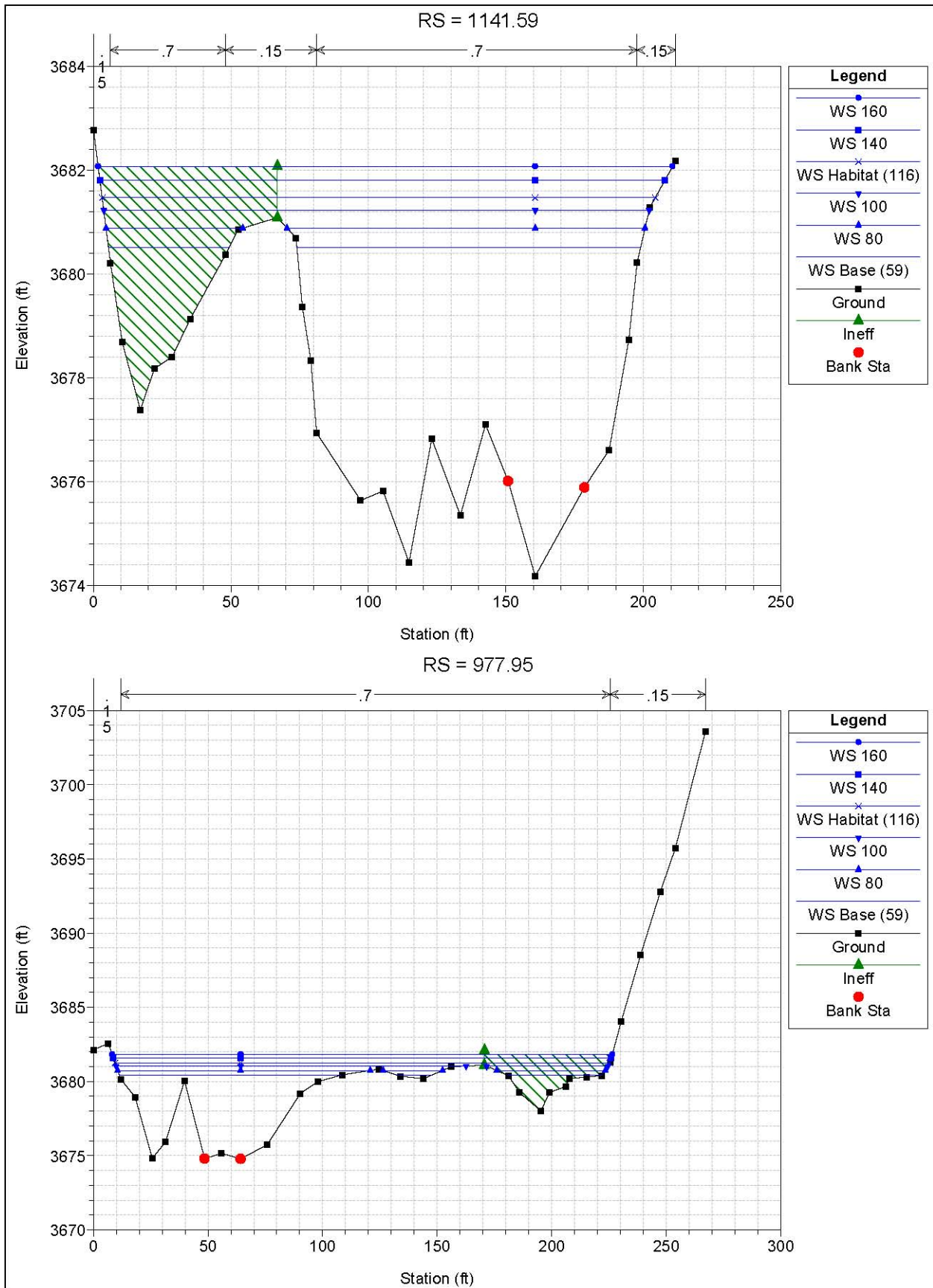




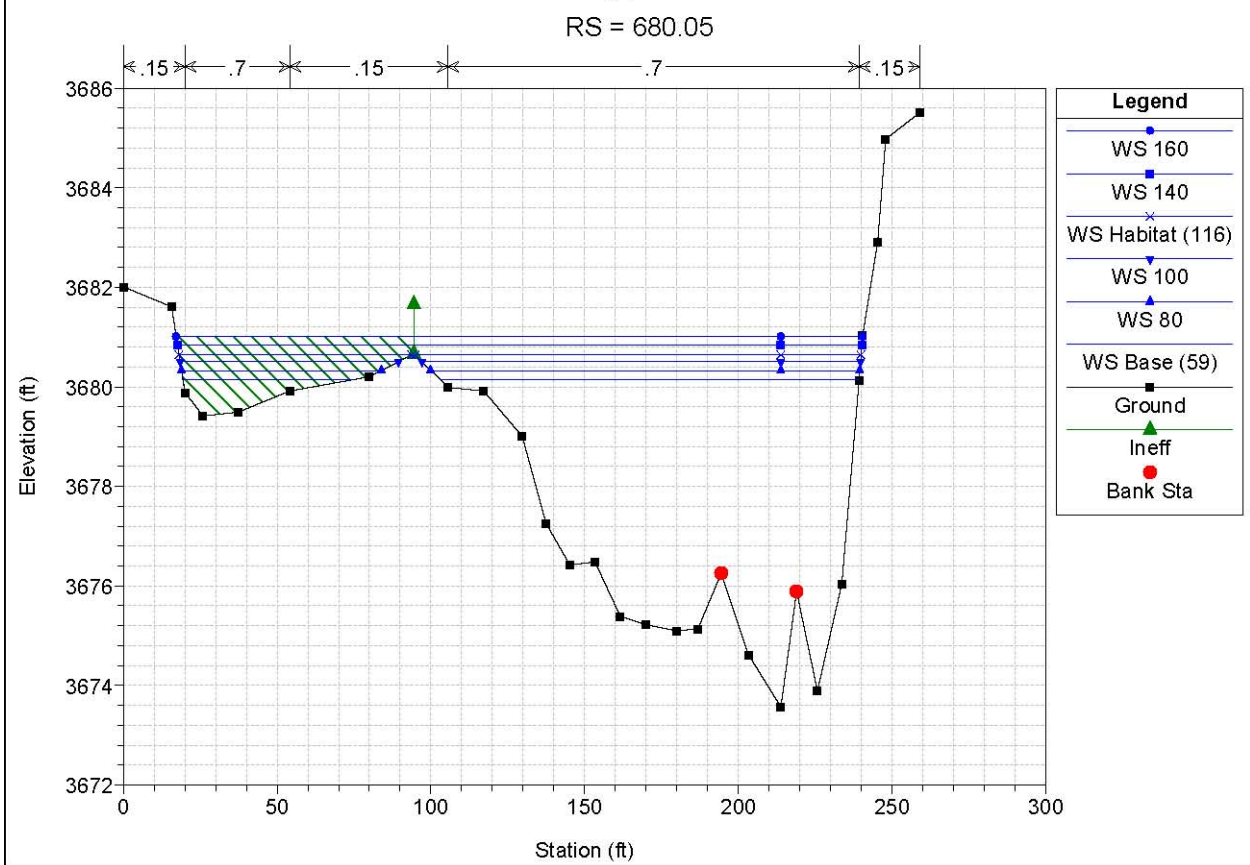
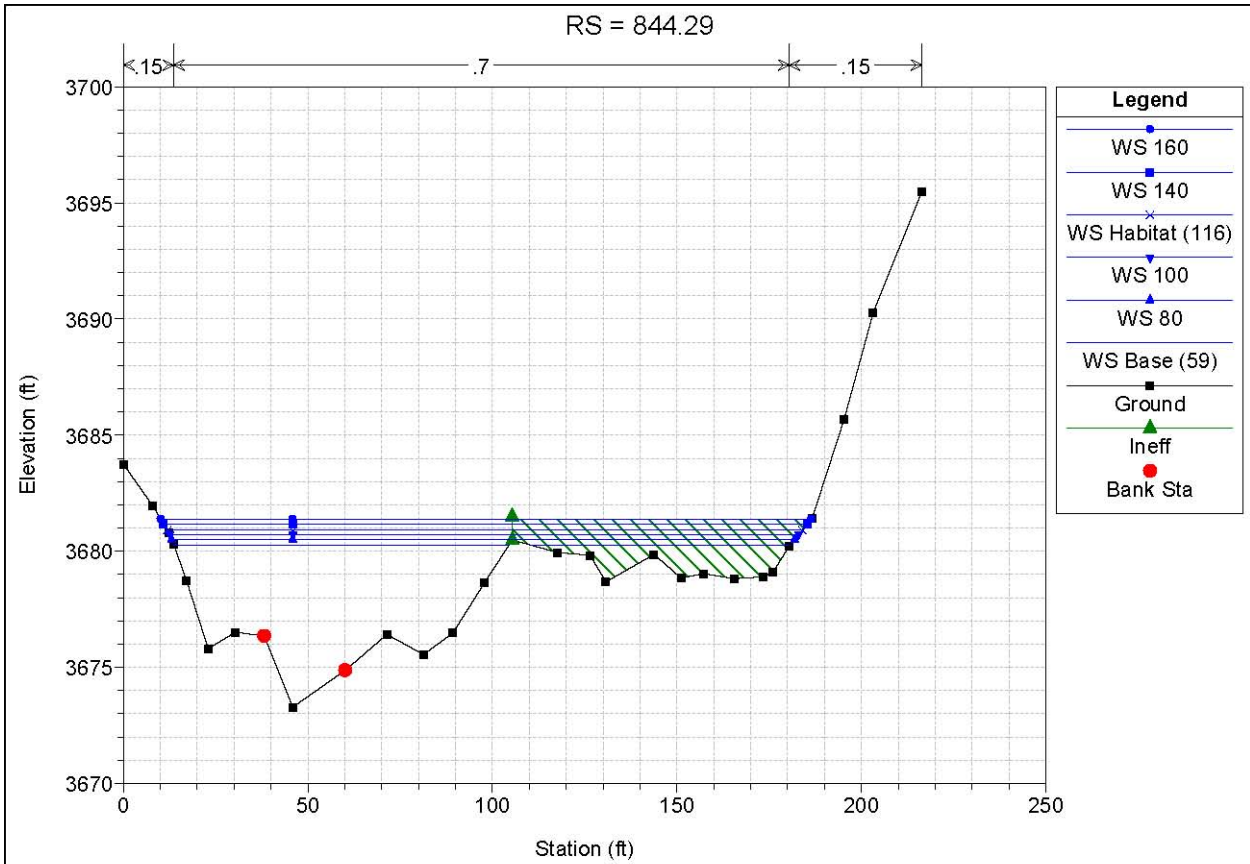


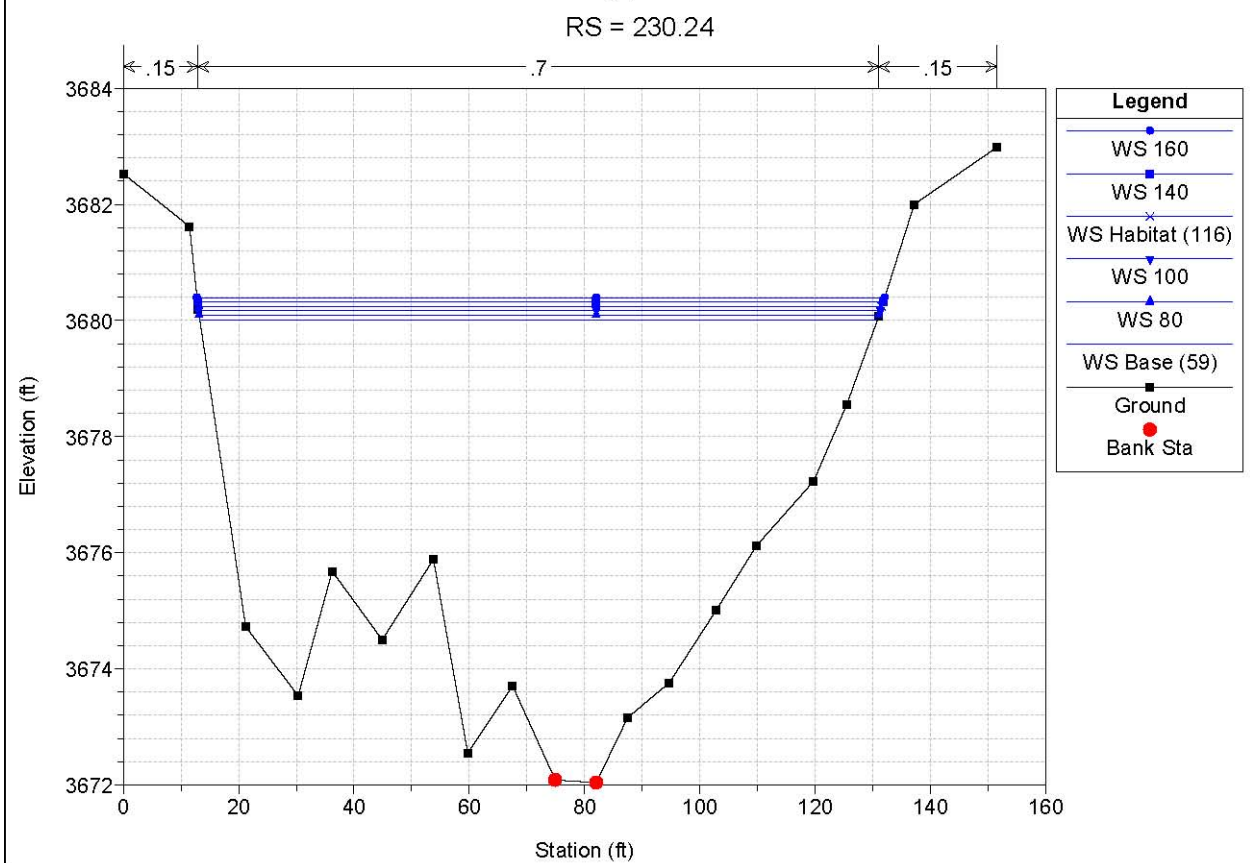
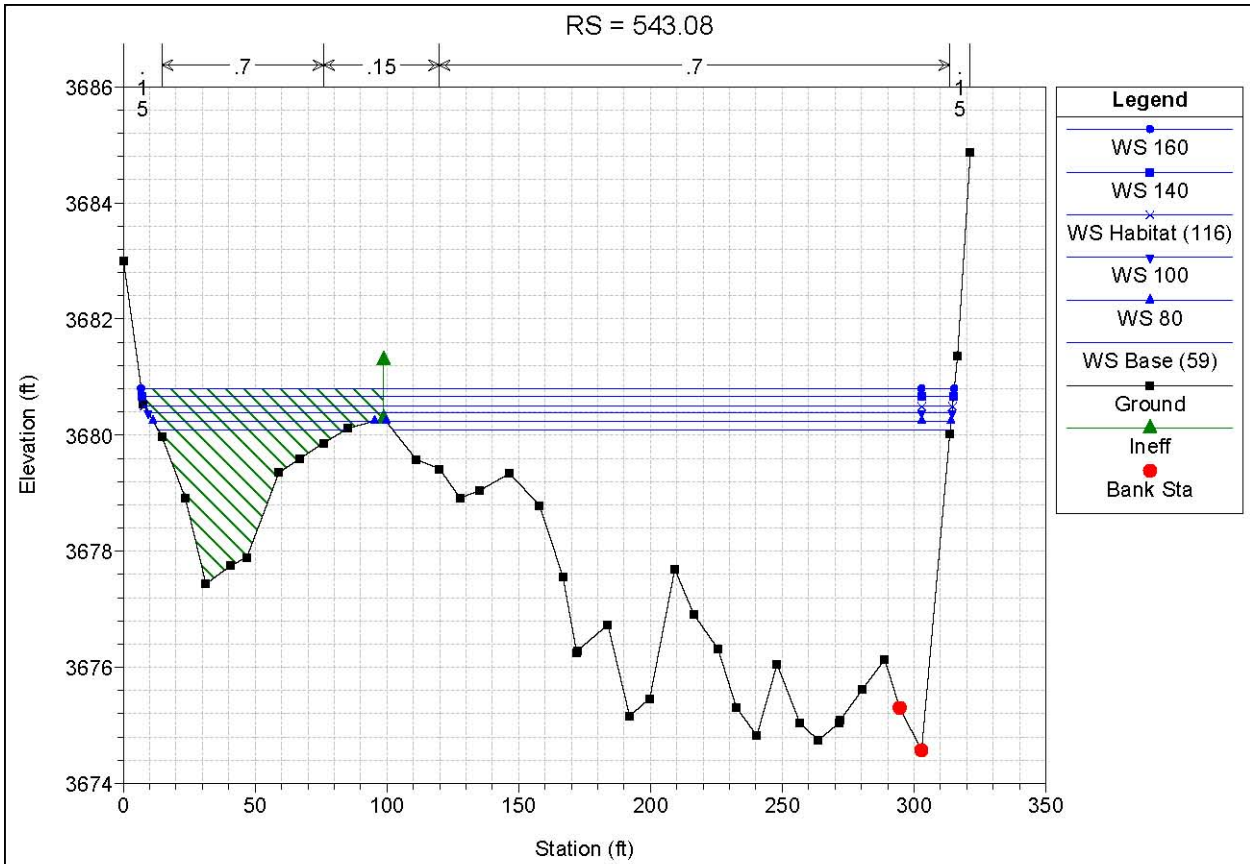






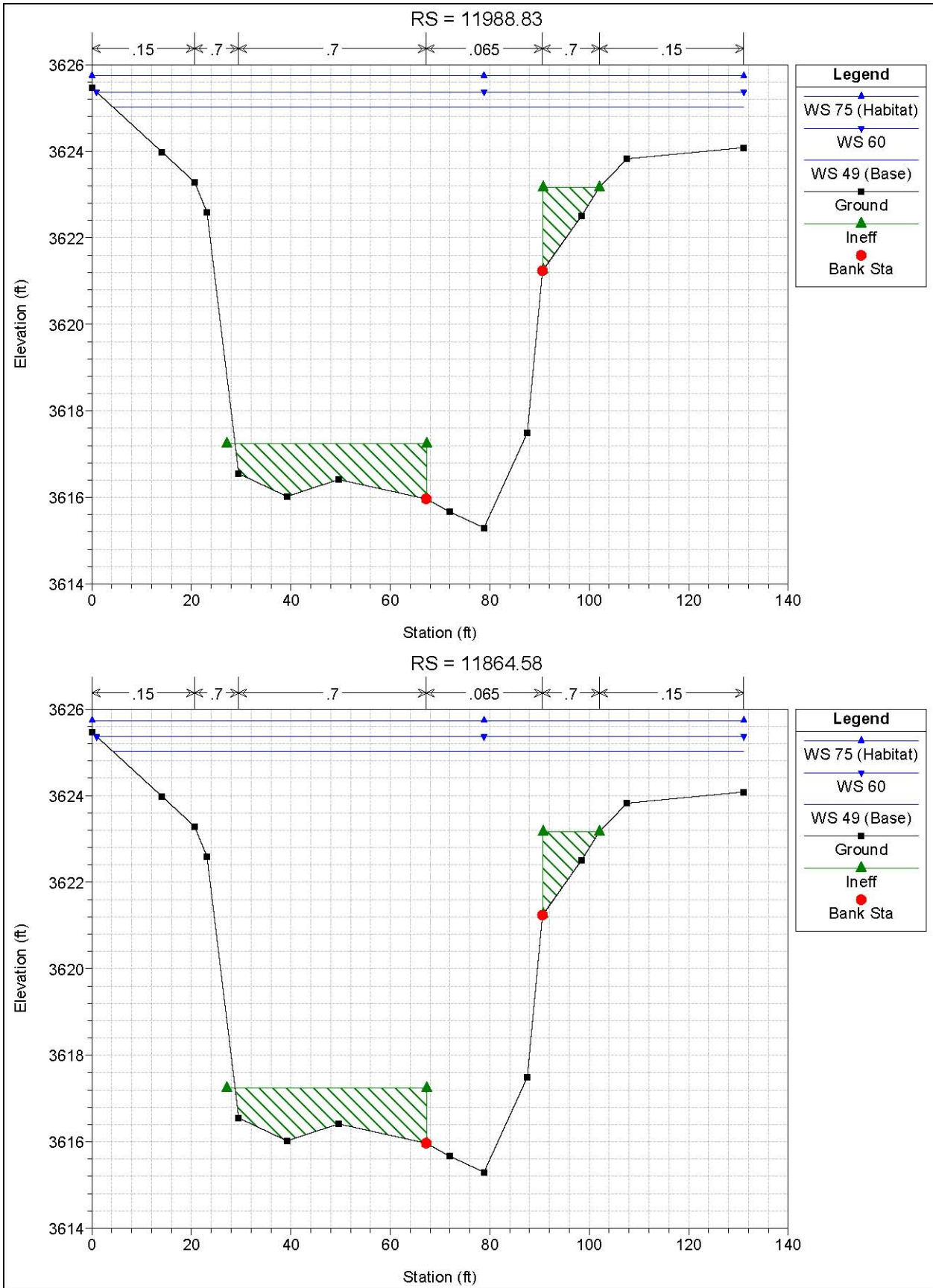




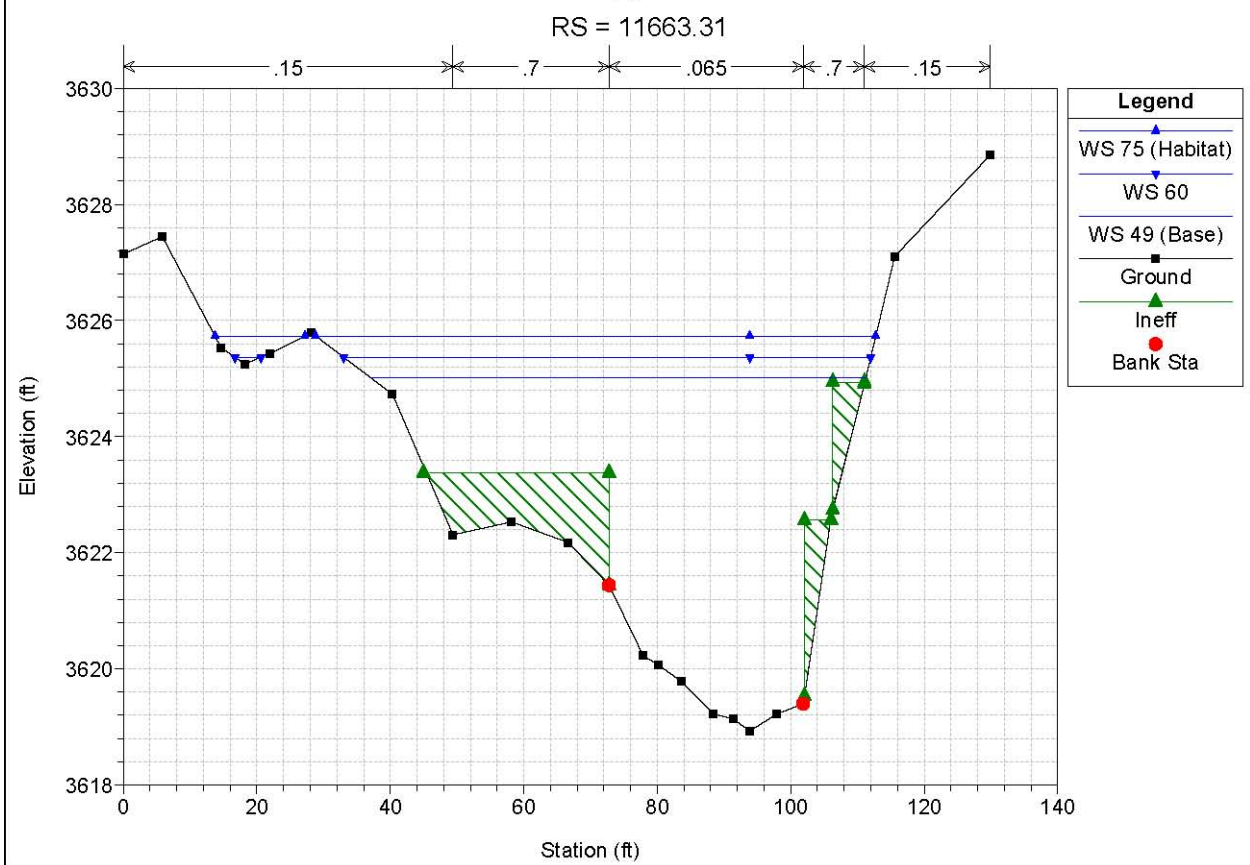
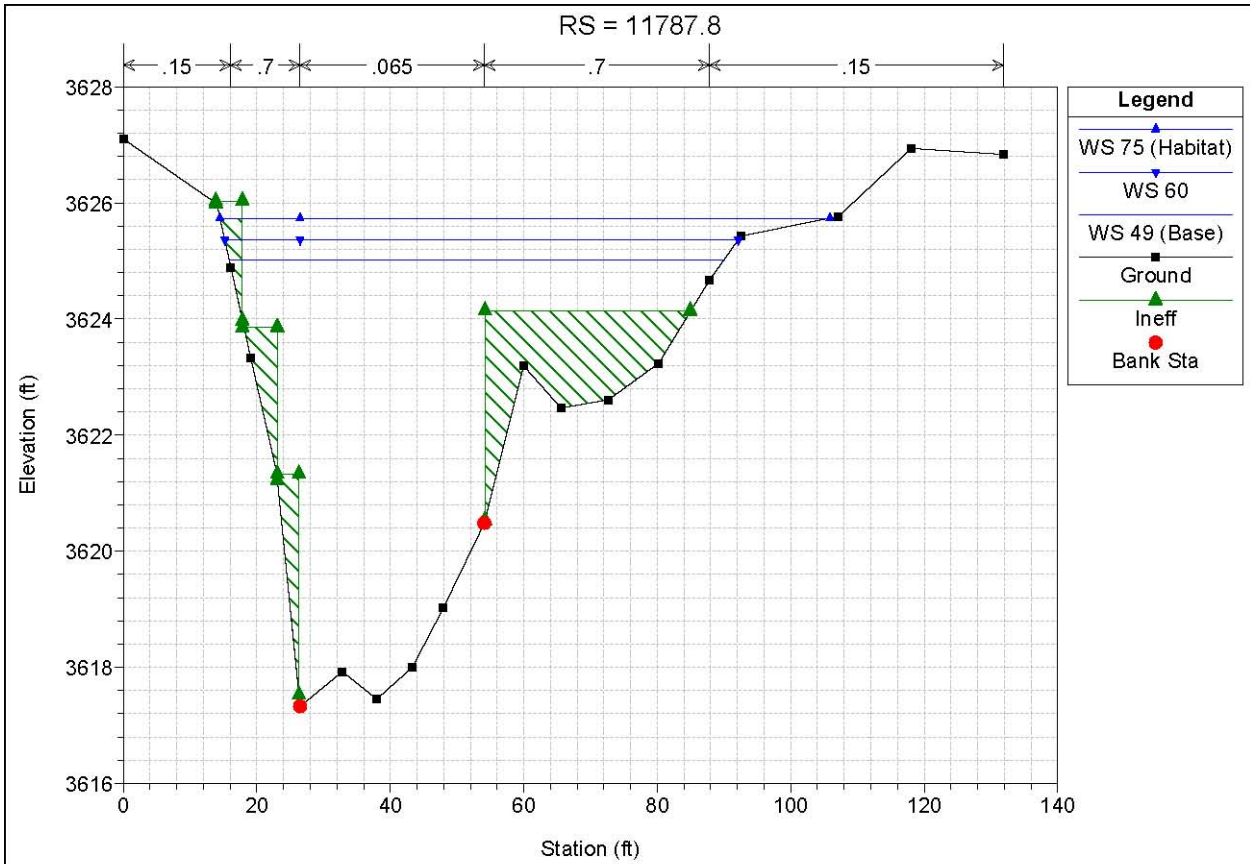


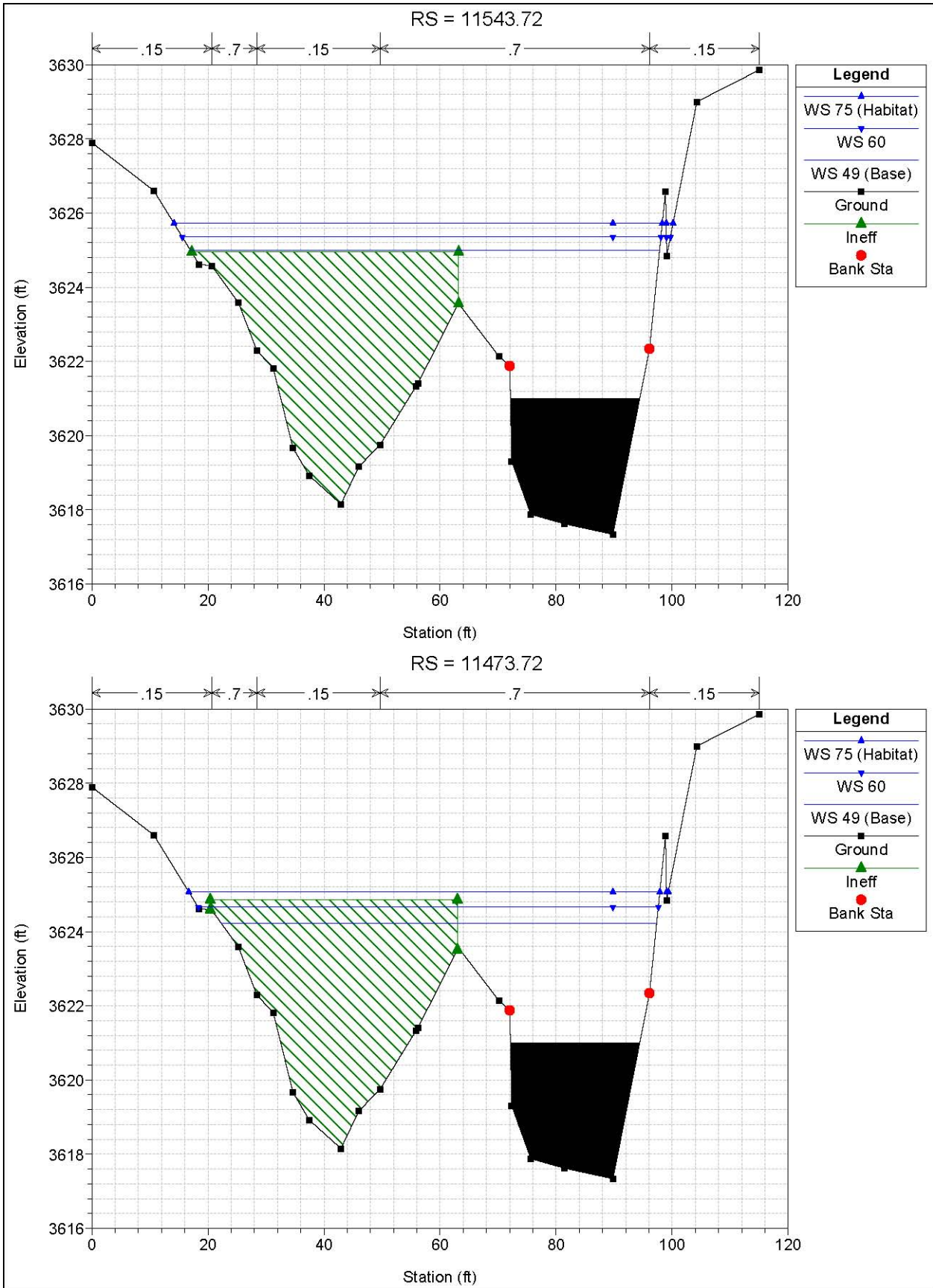
## Plot 4

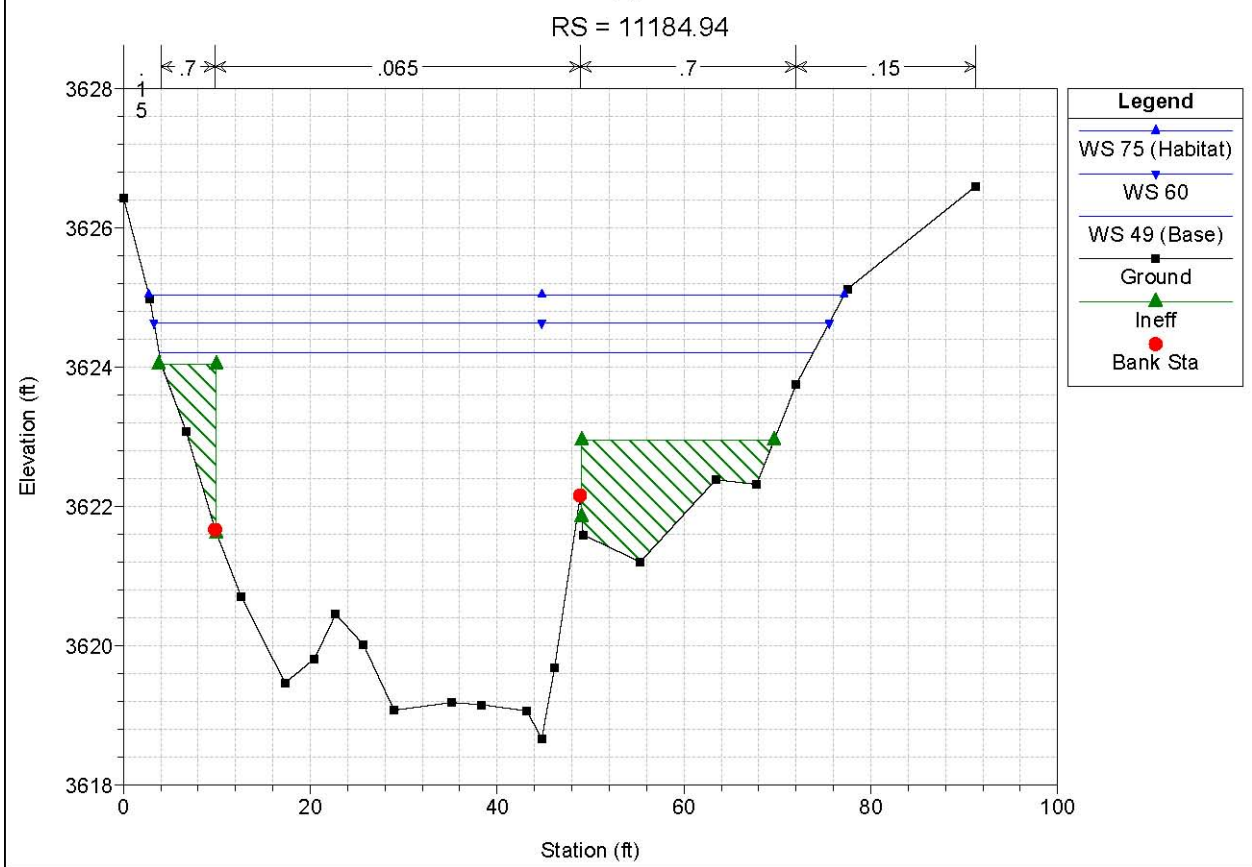
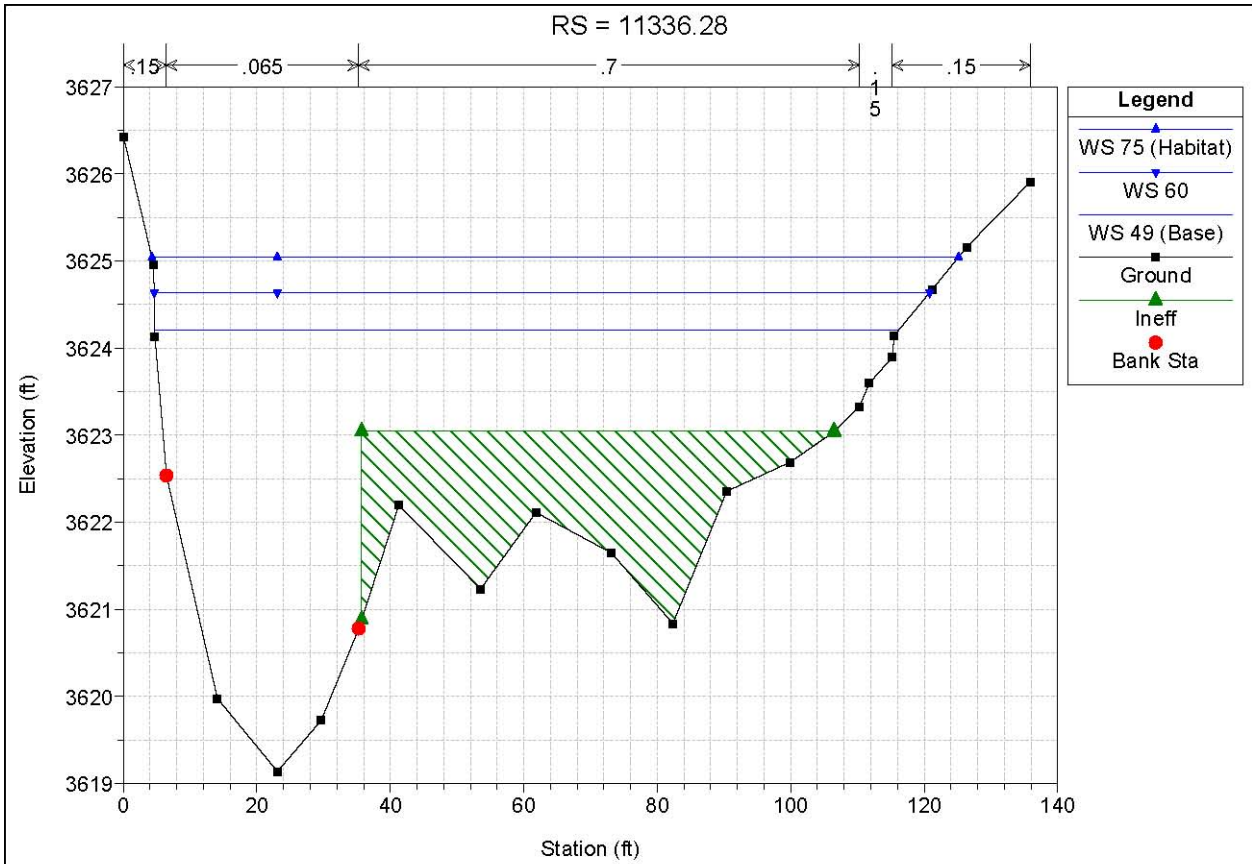
---



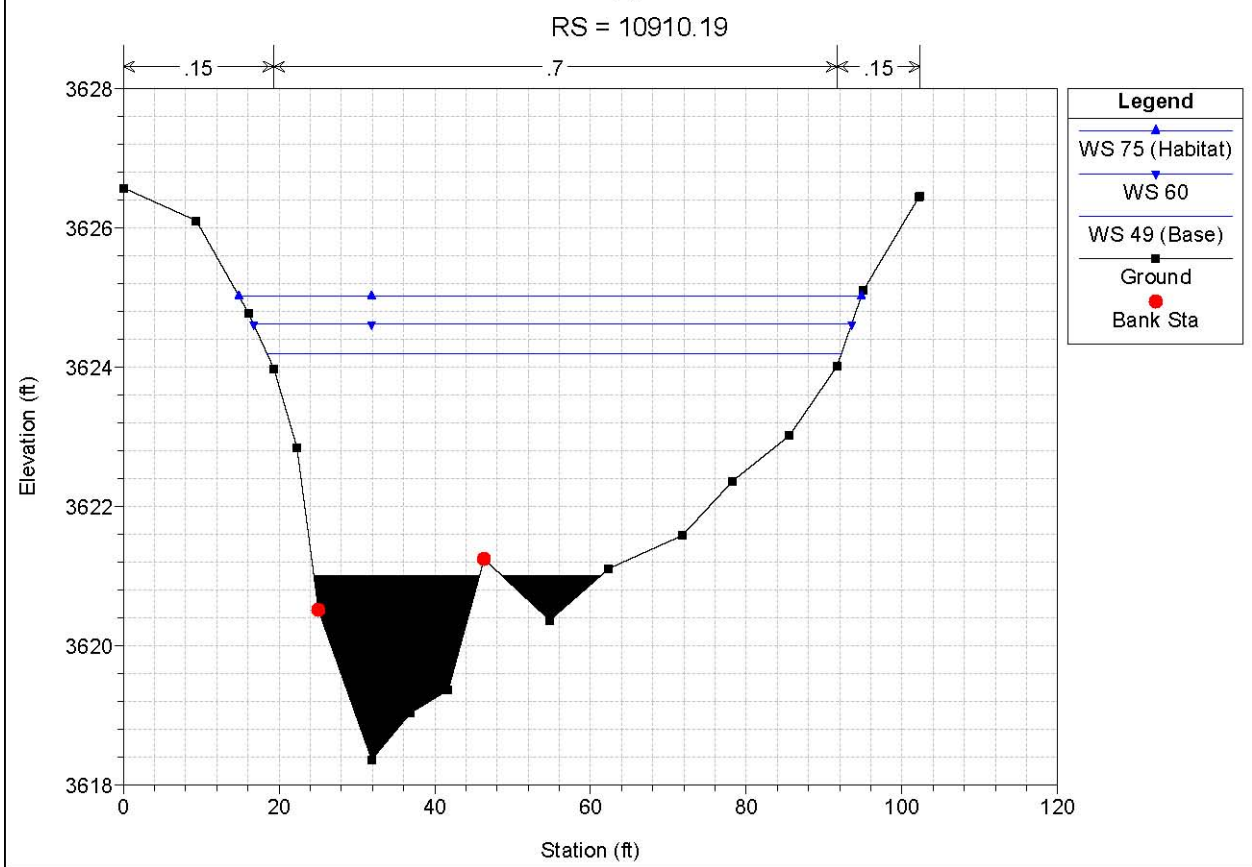
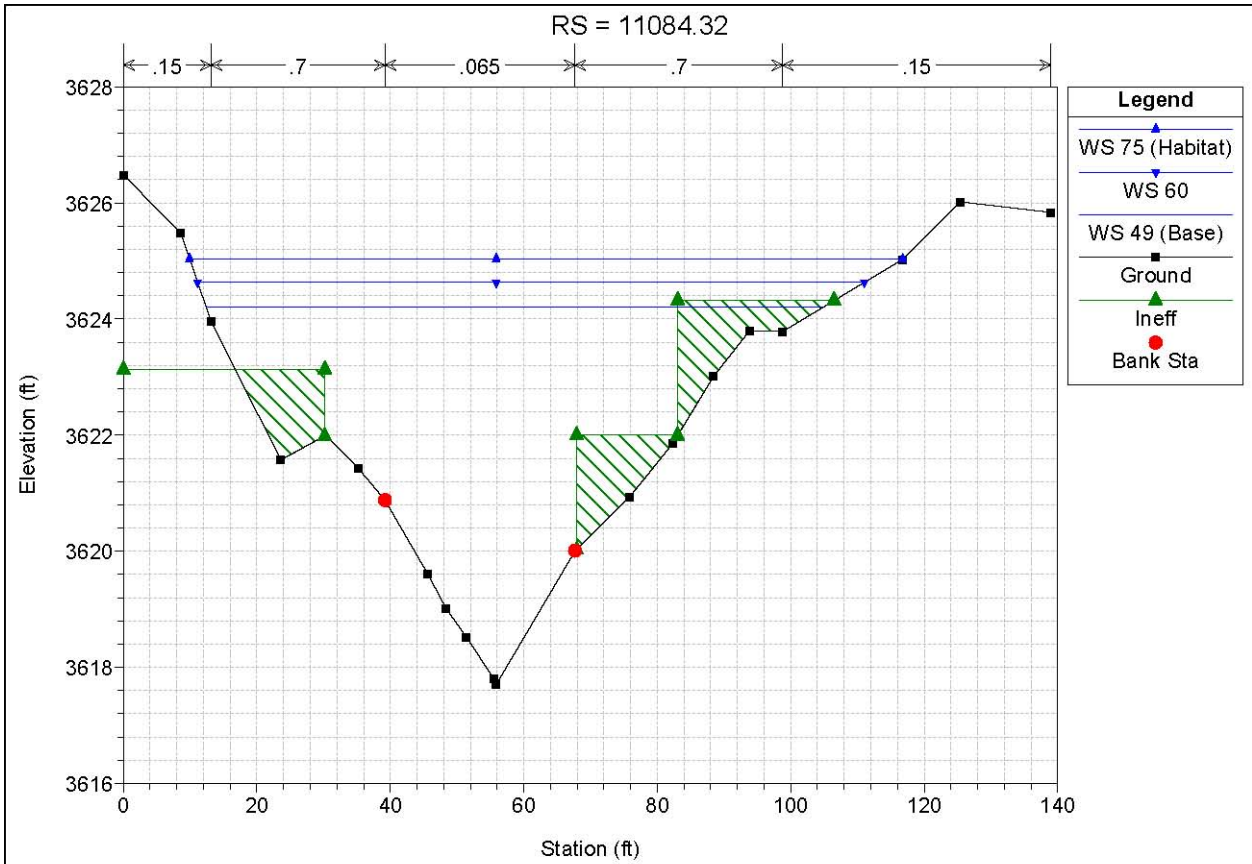




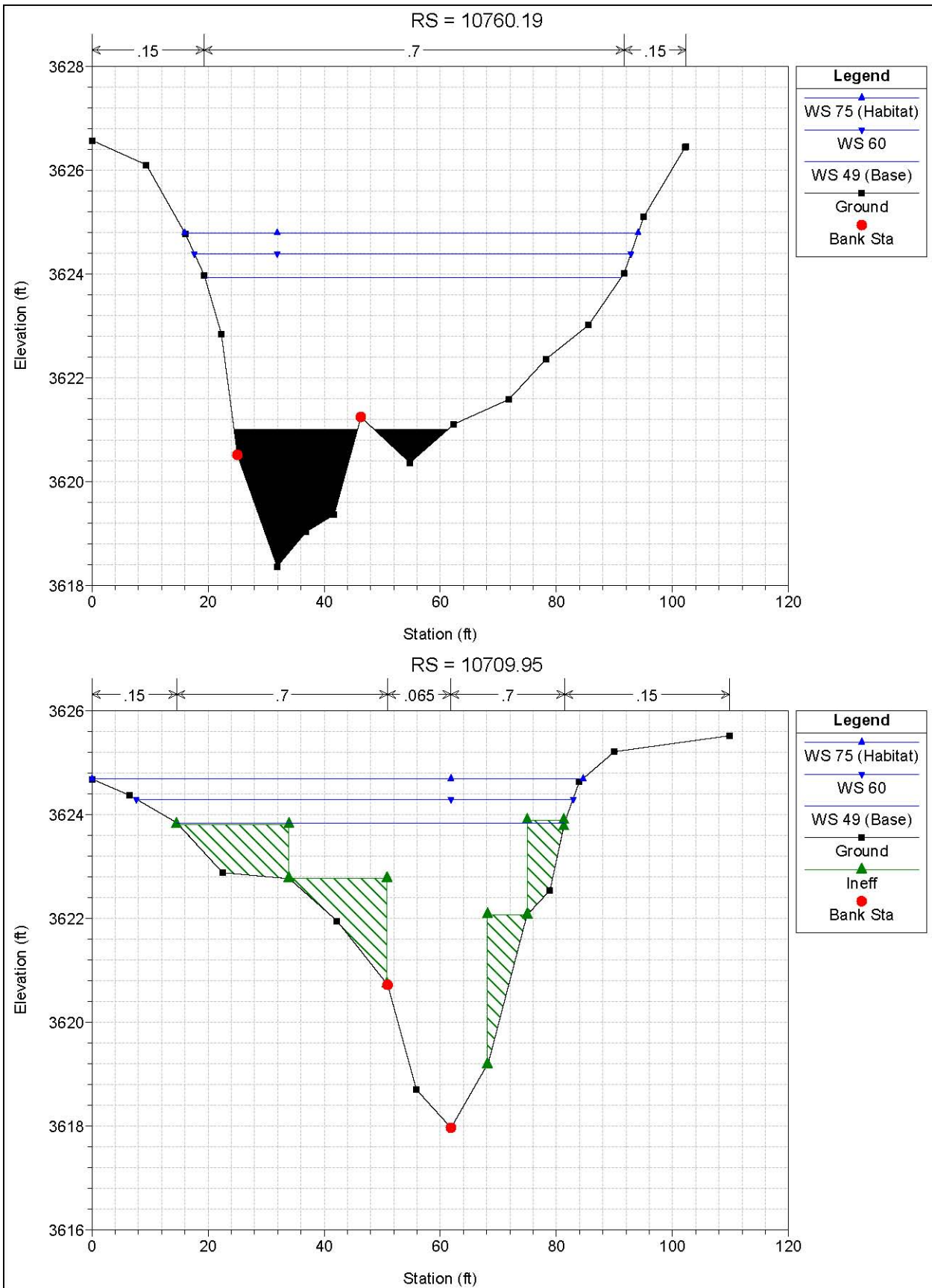


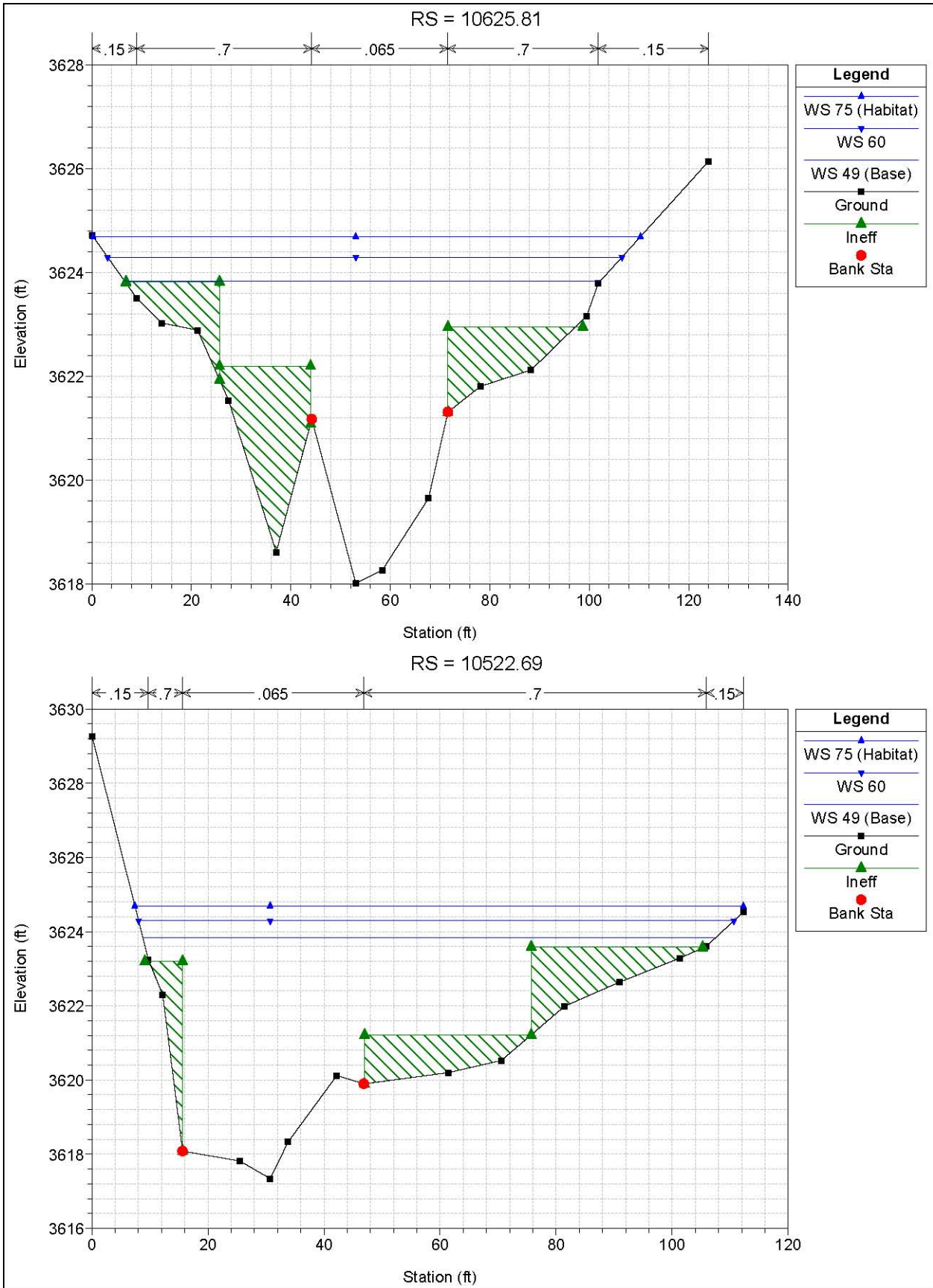


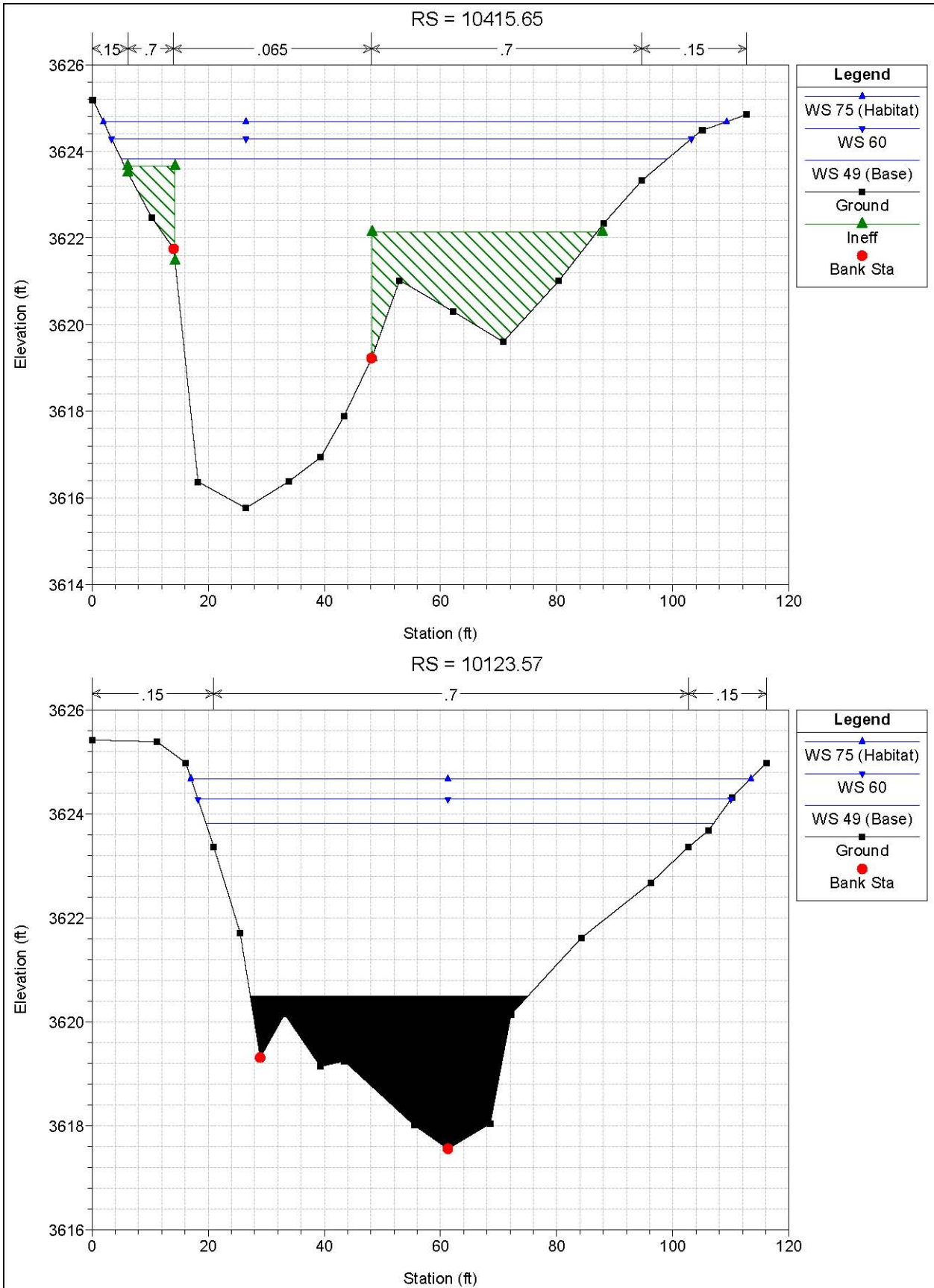


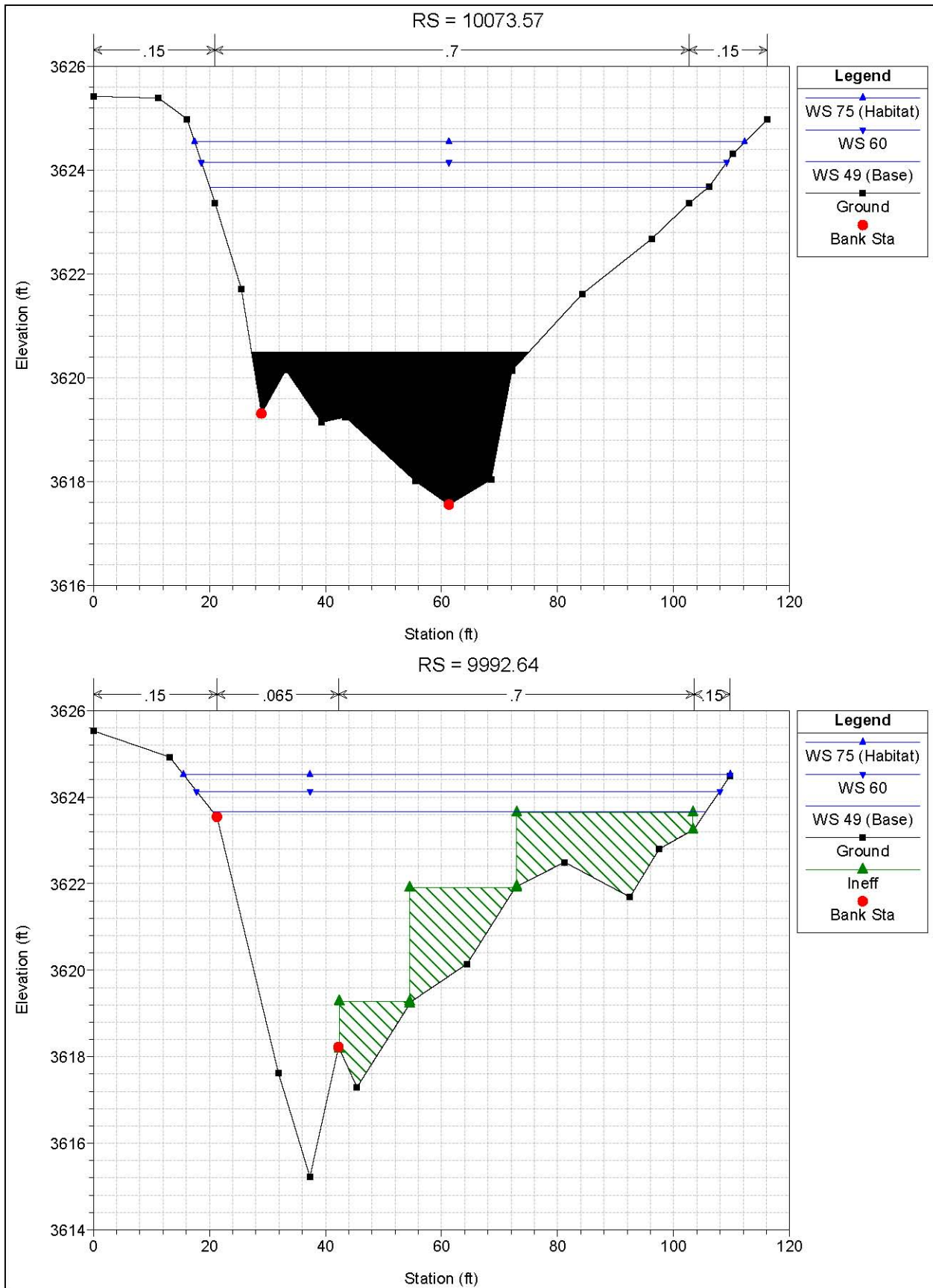




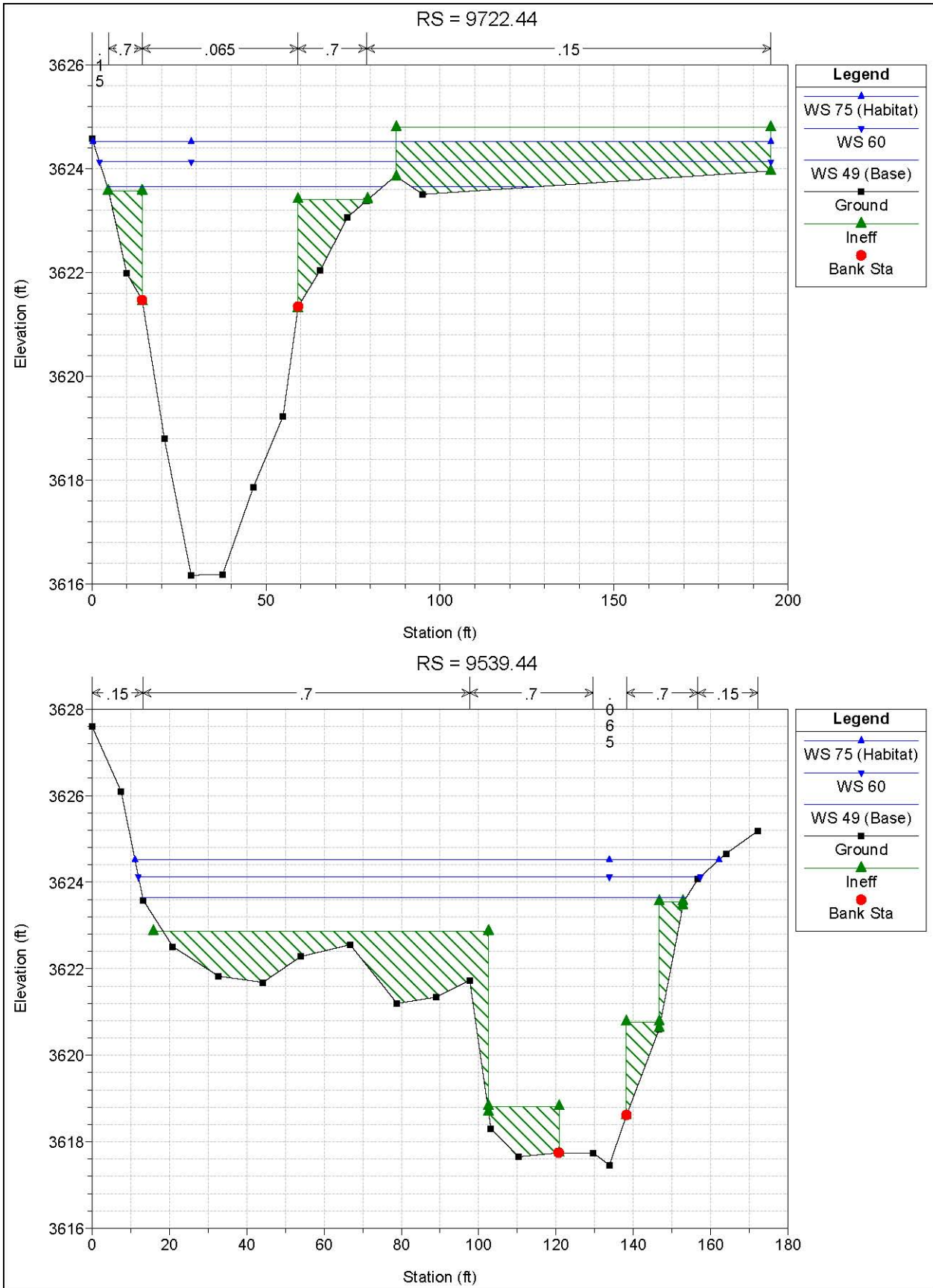


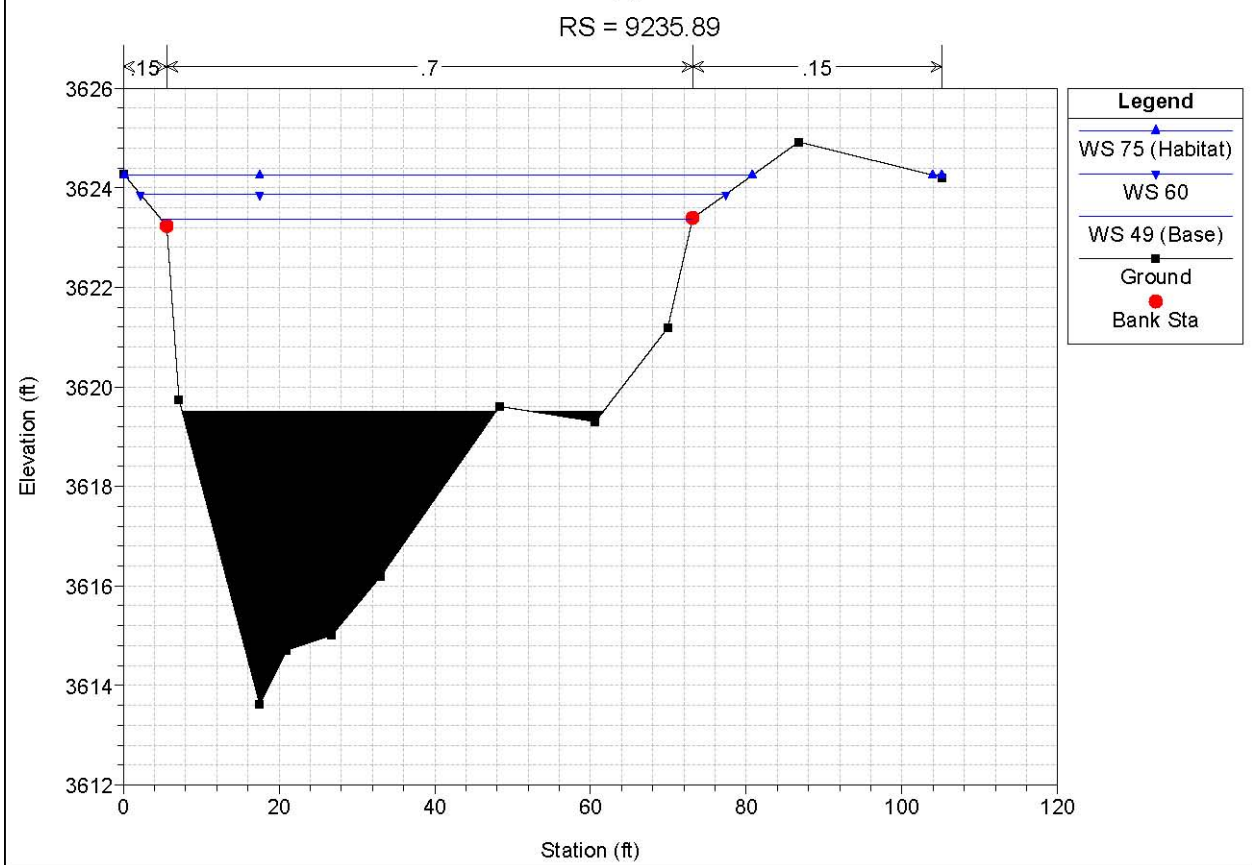
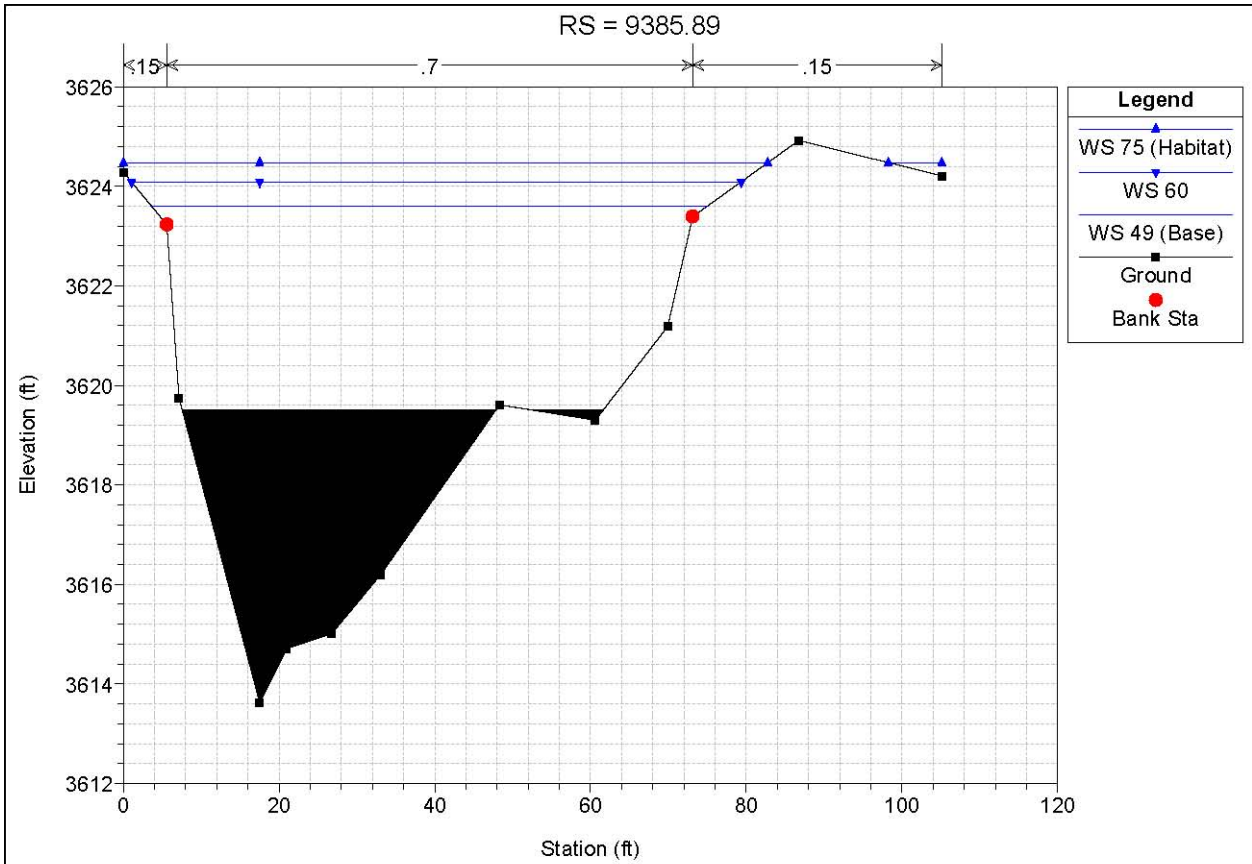


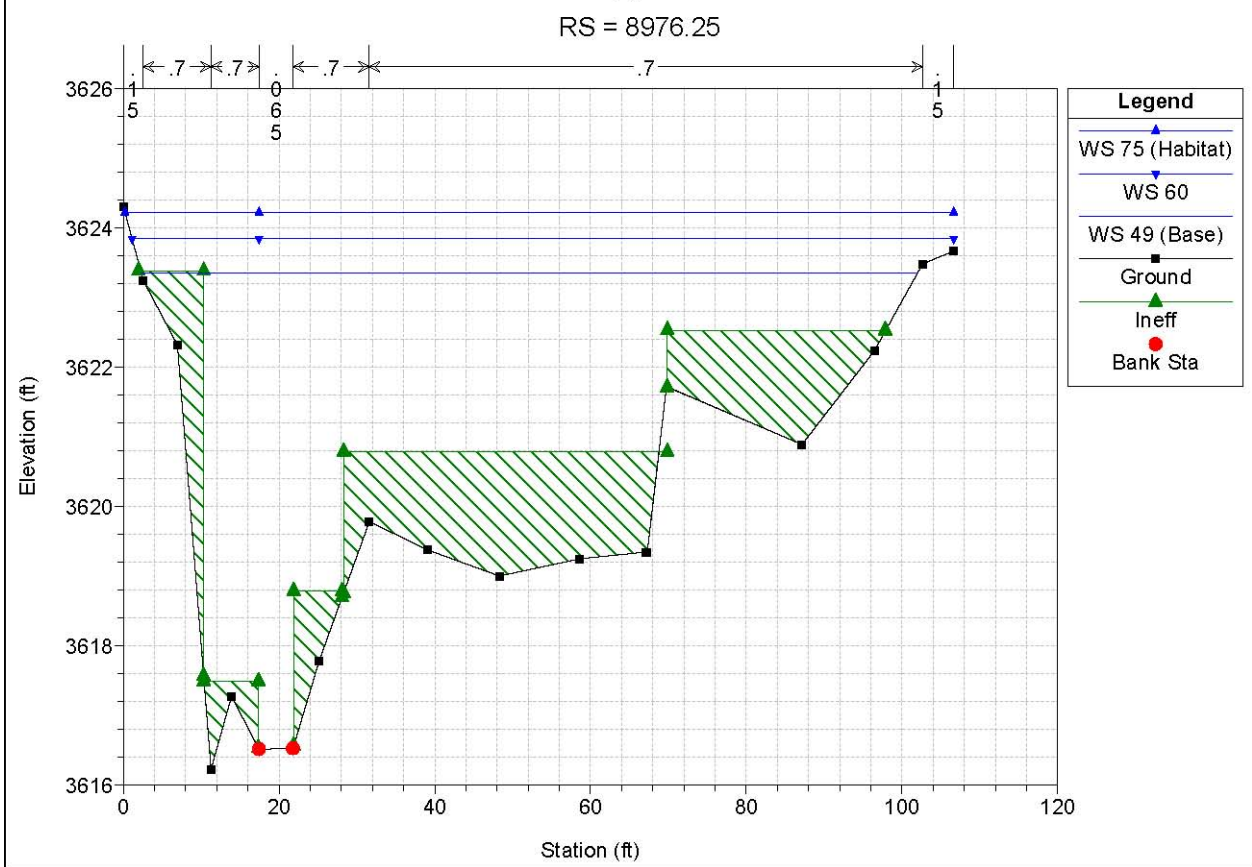
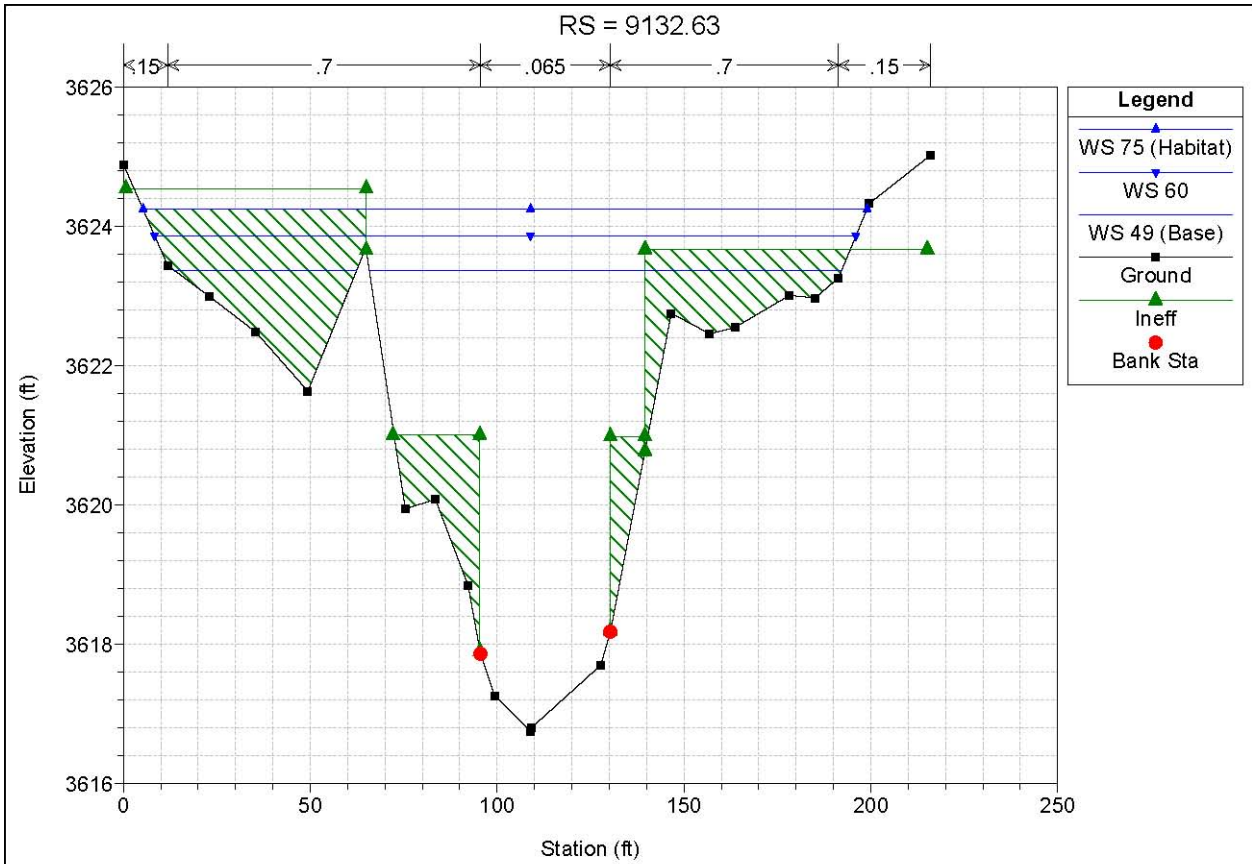


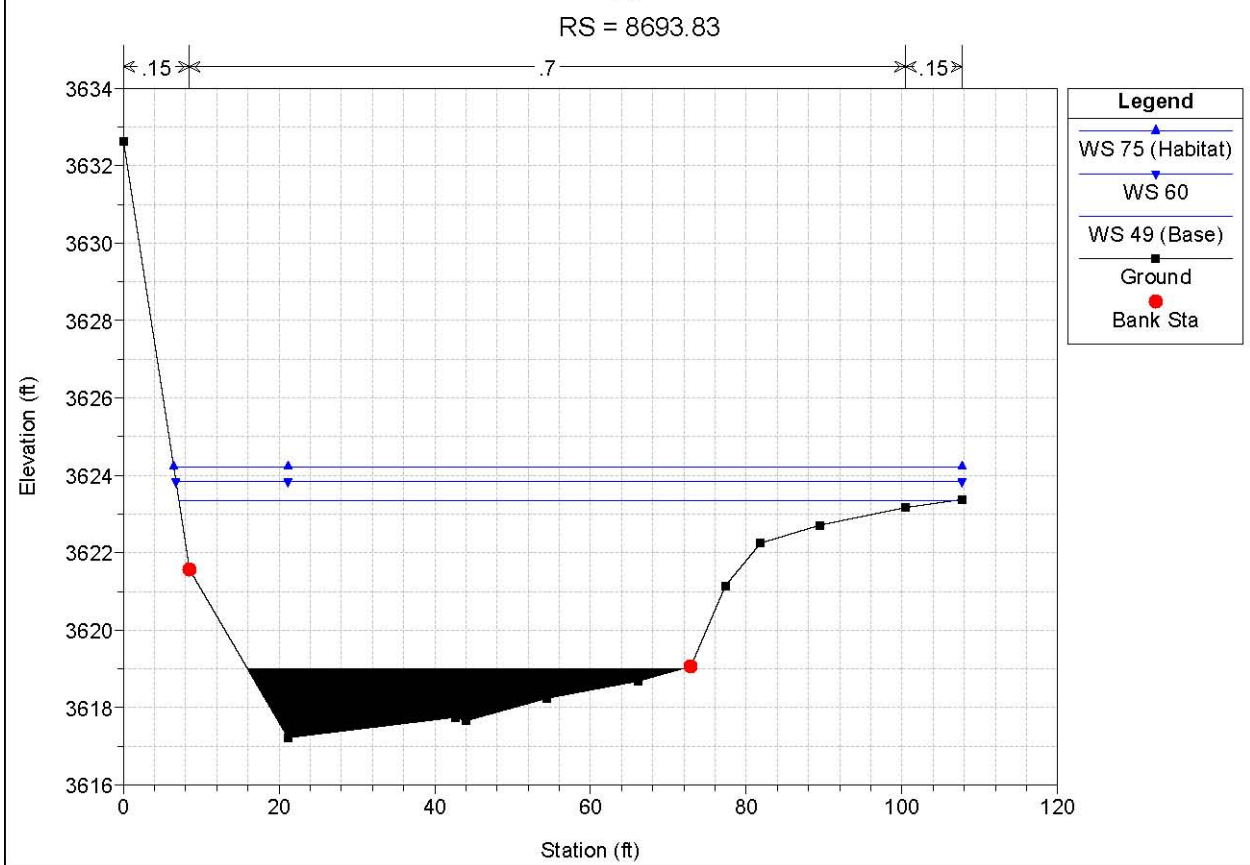
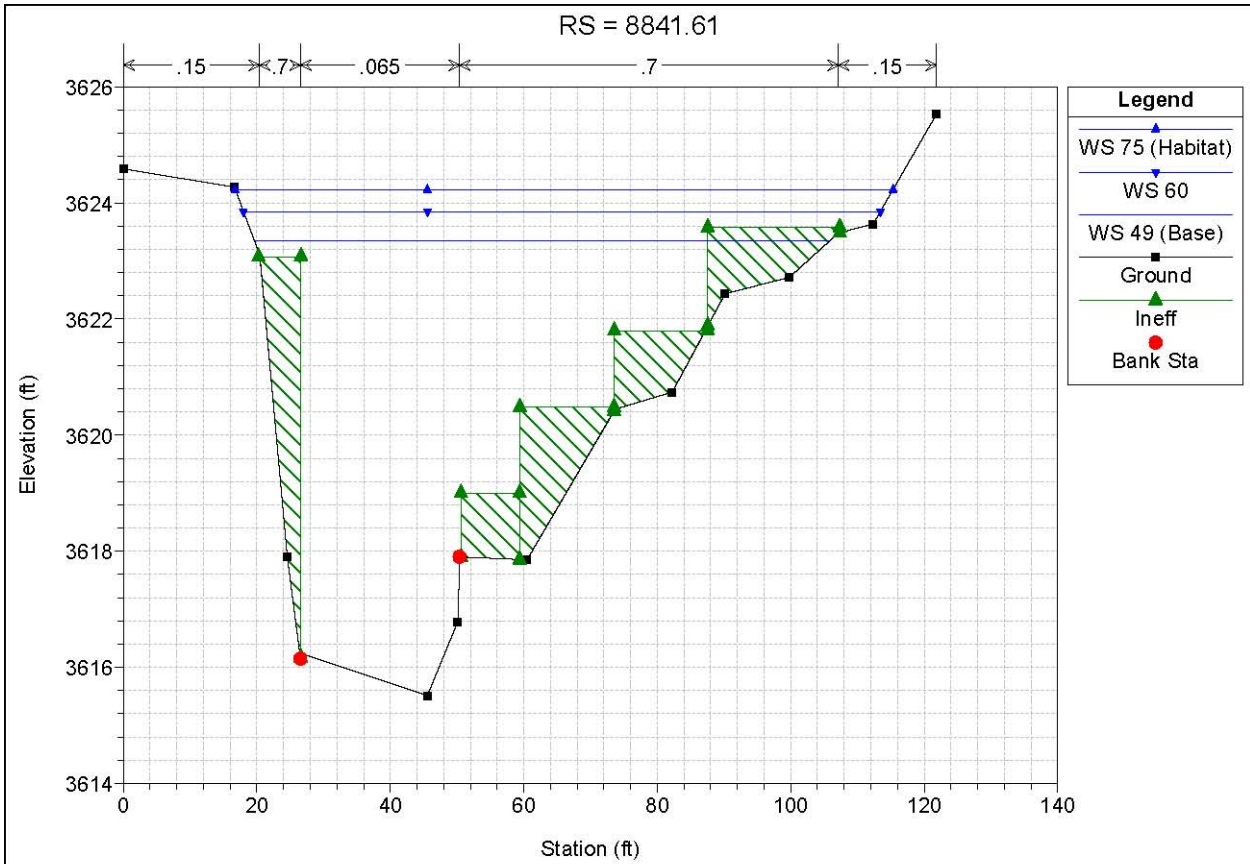




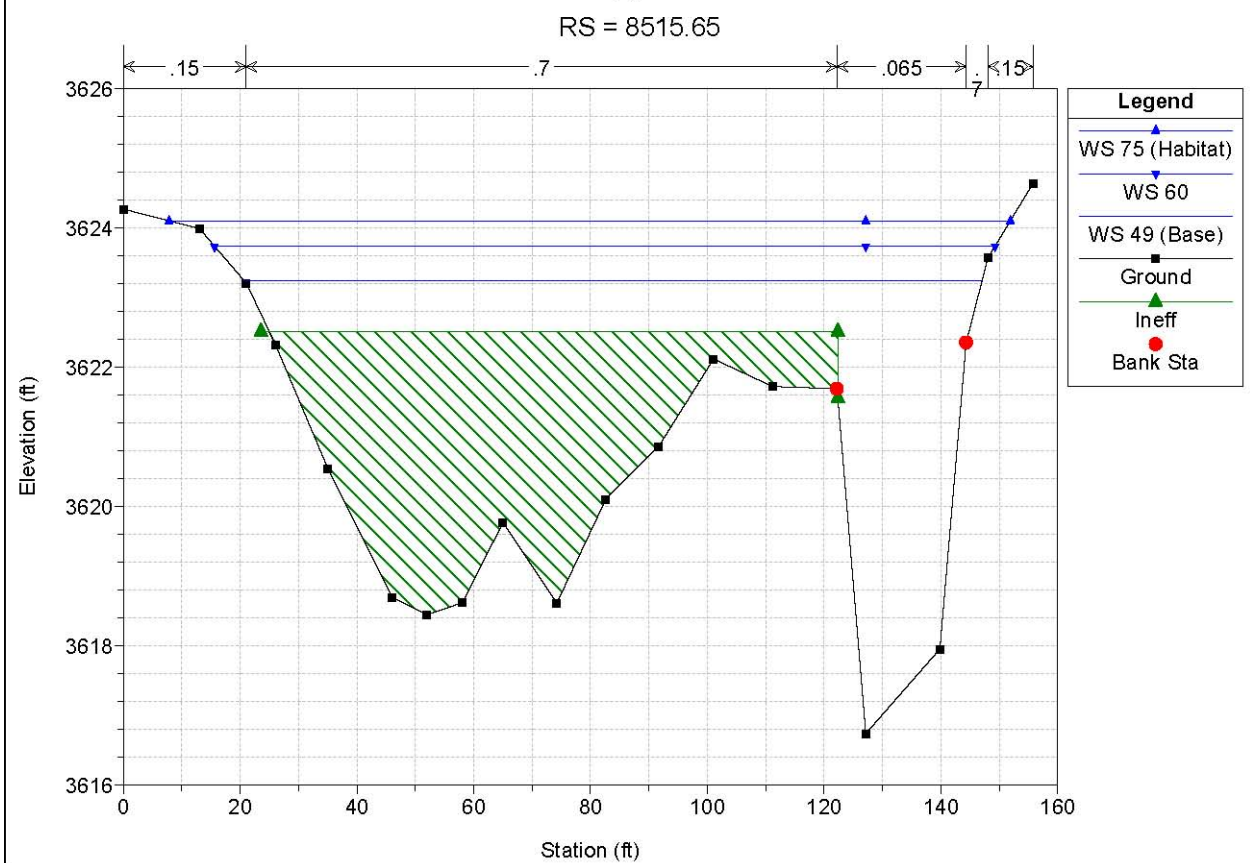
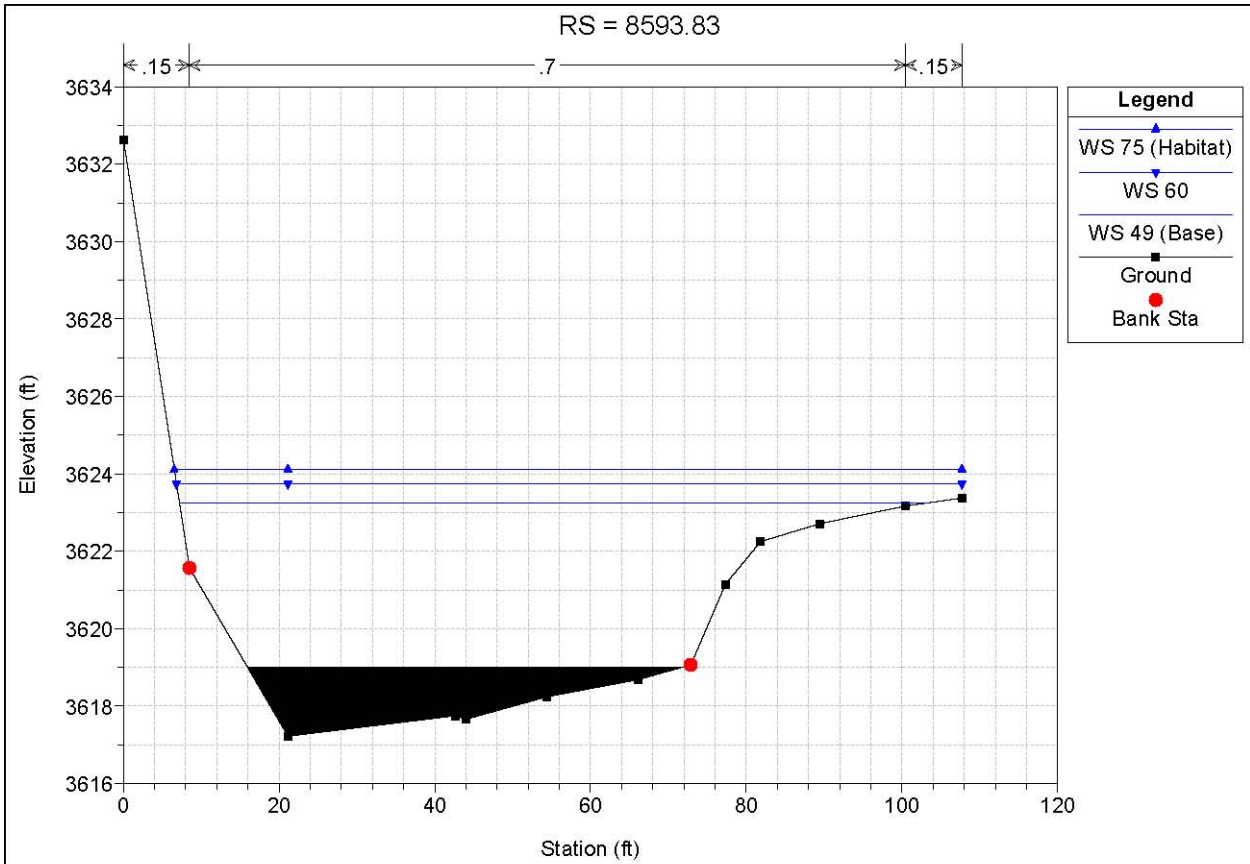


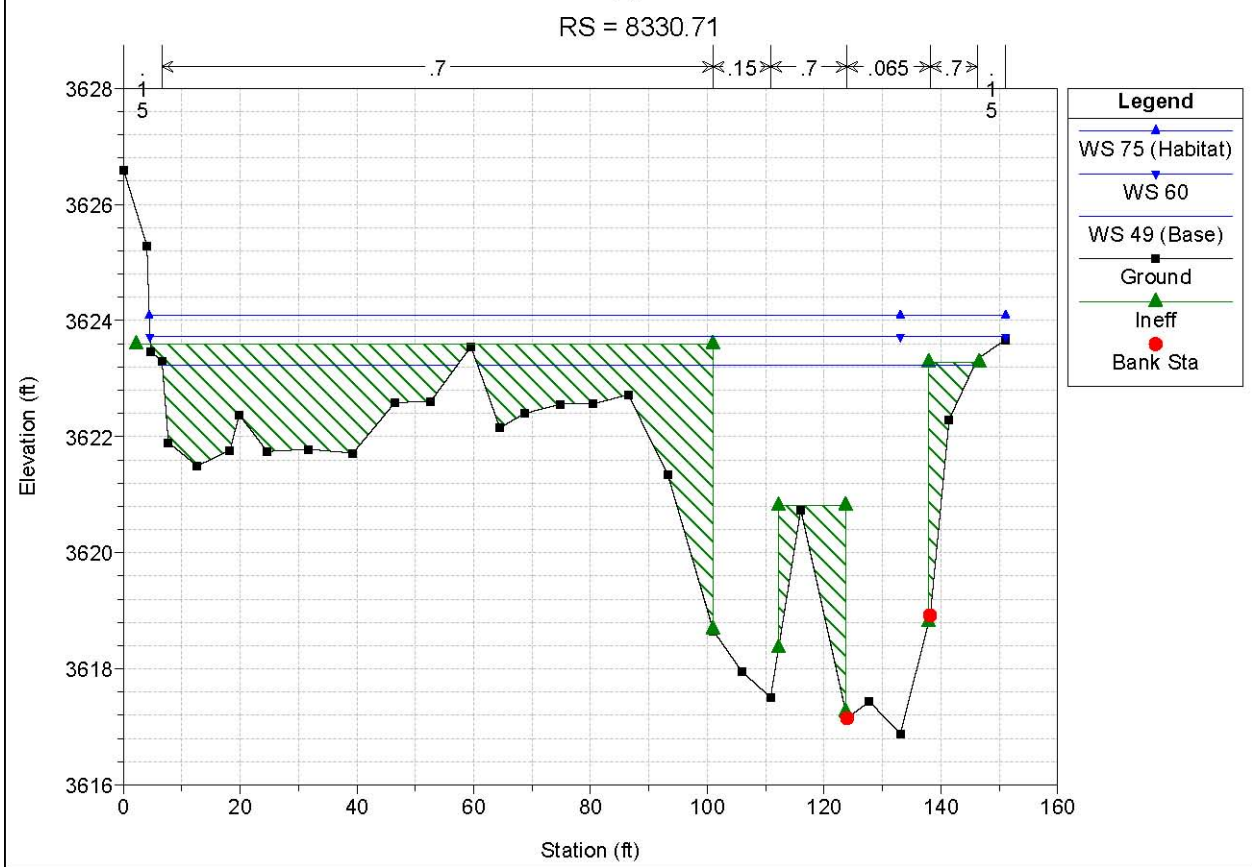
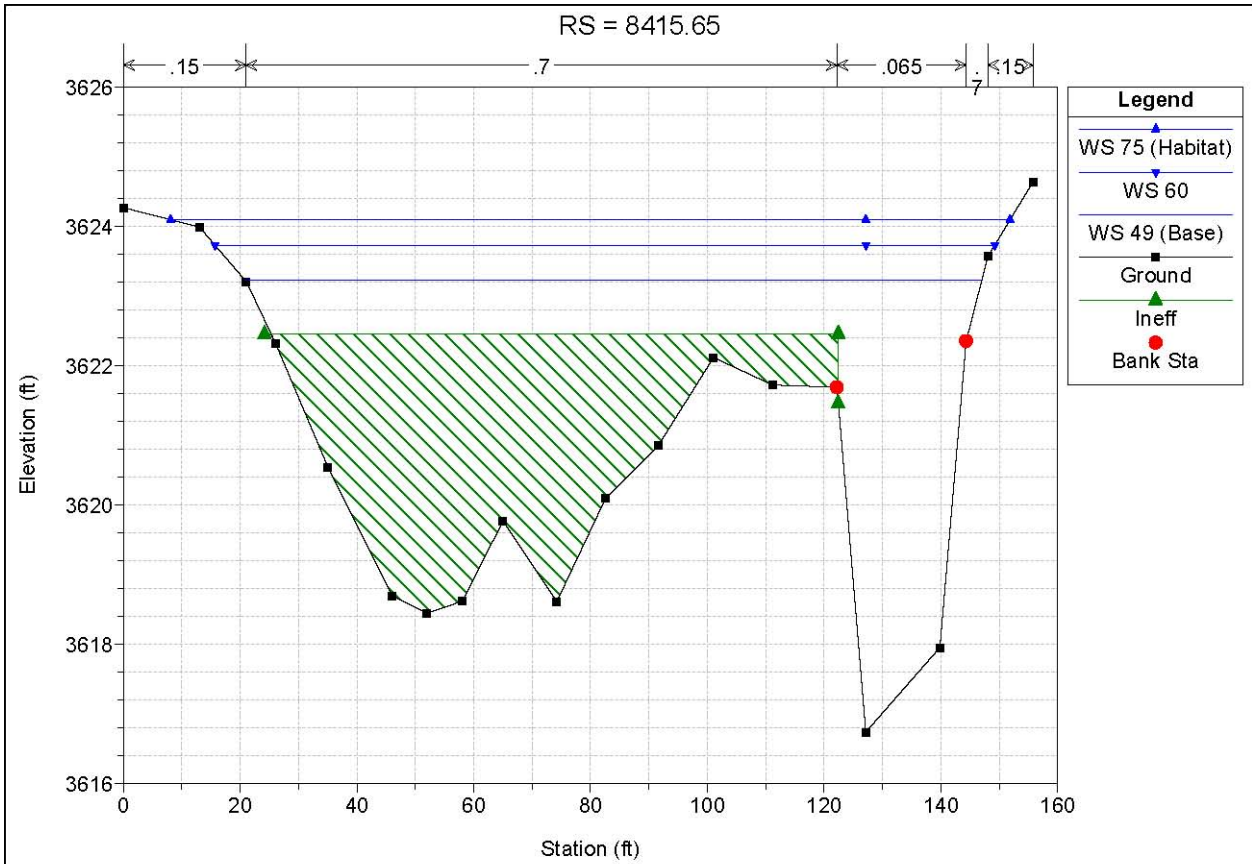


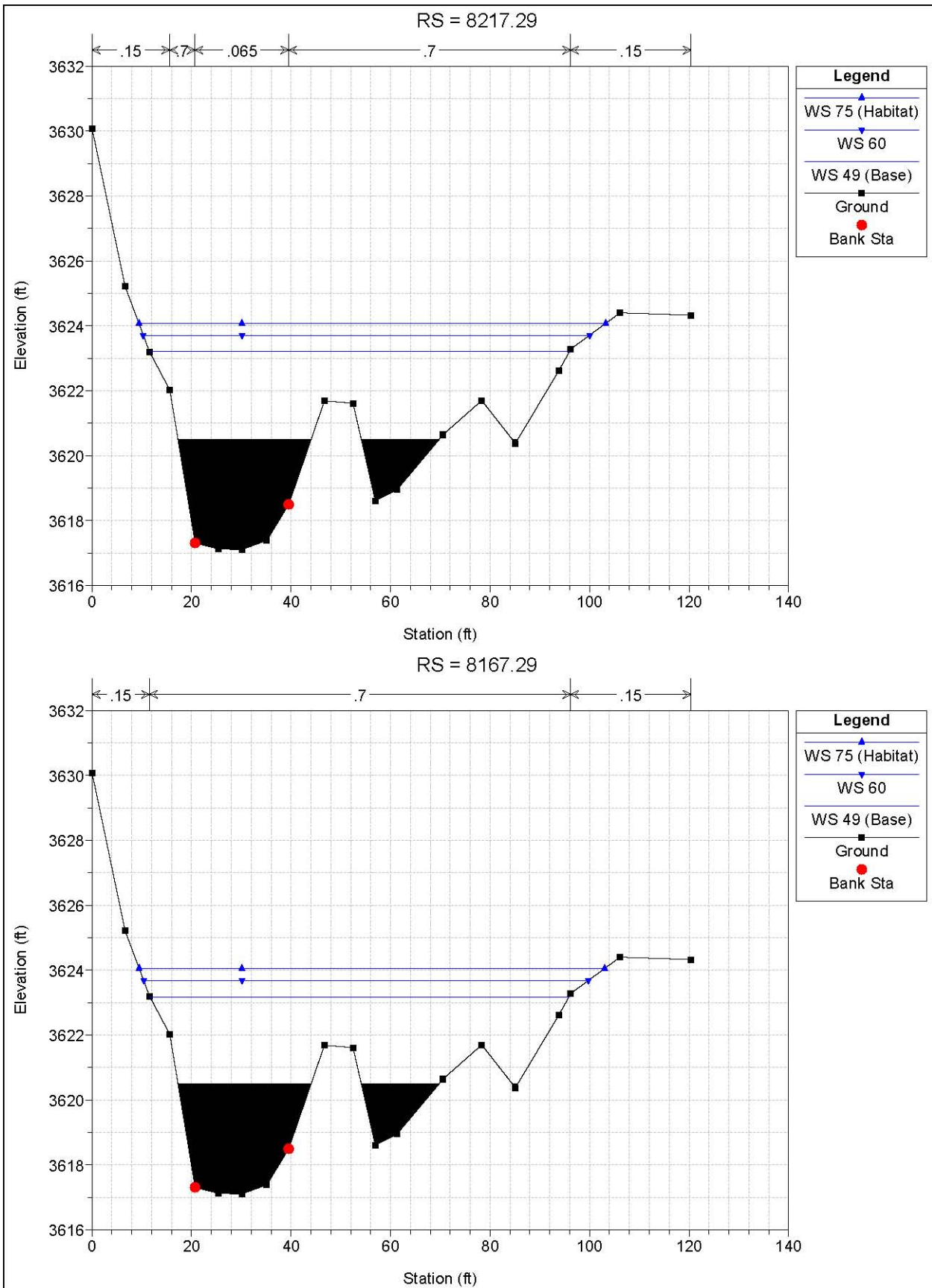


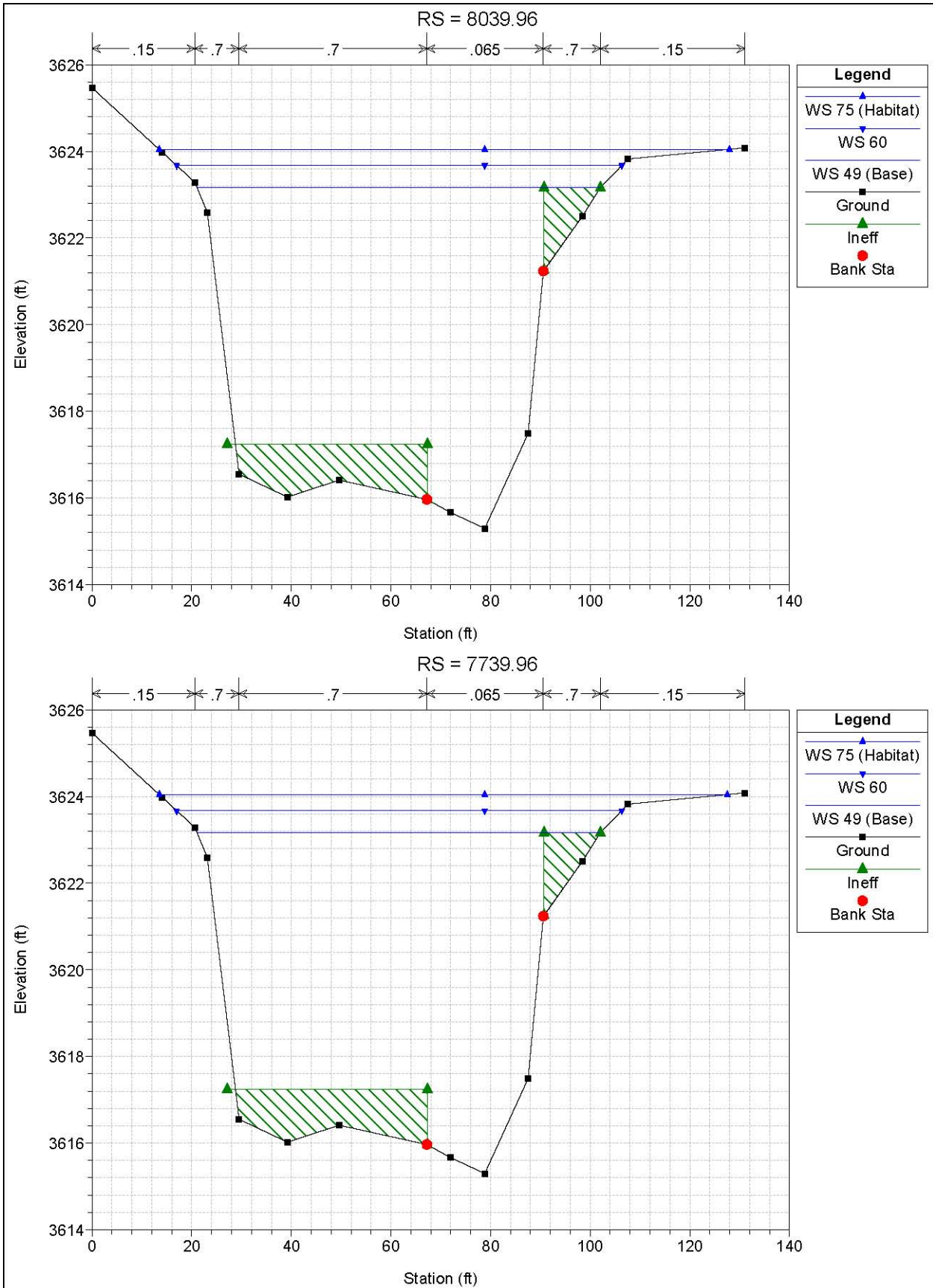




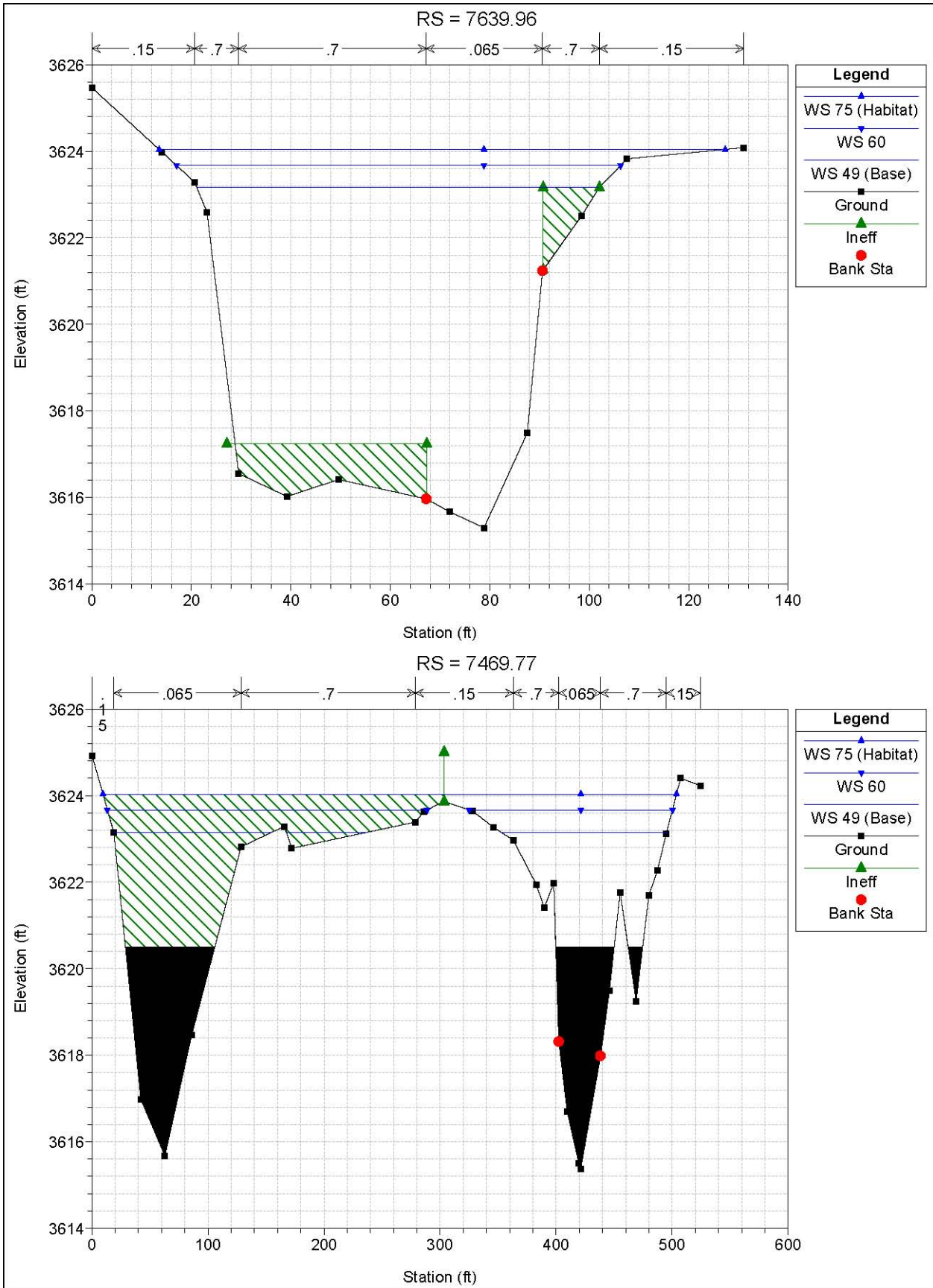


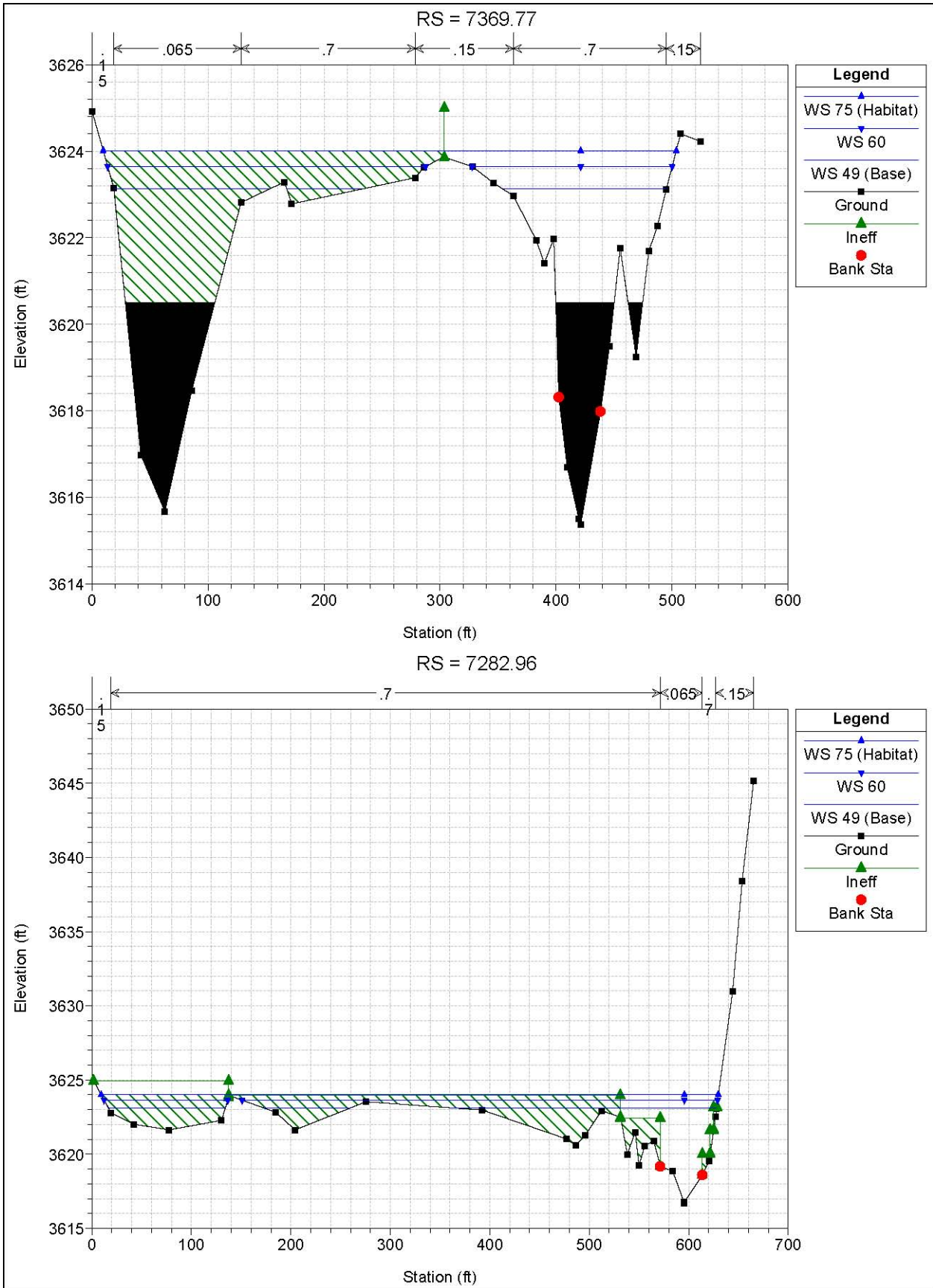


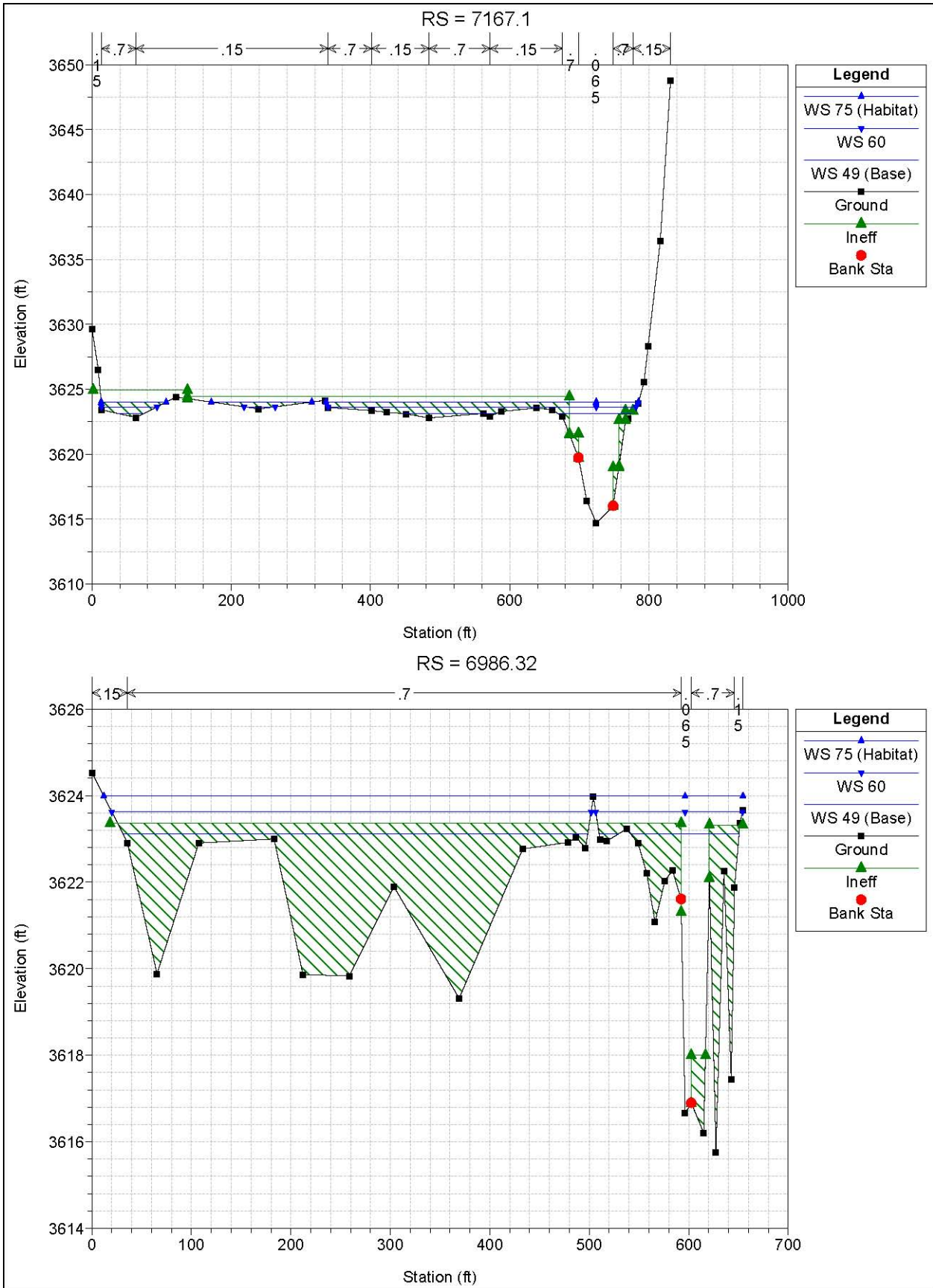




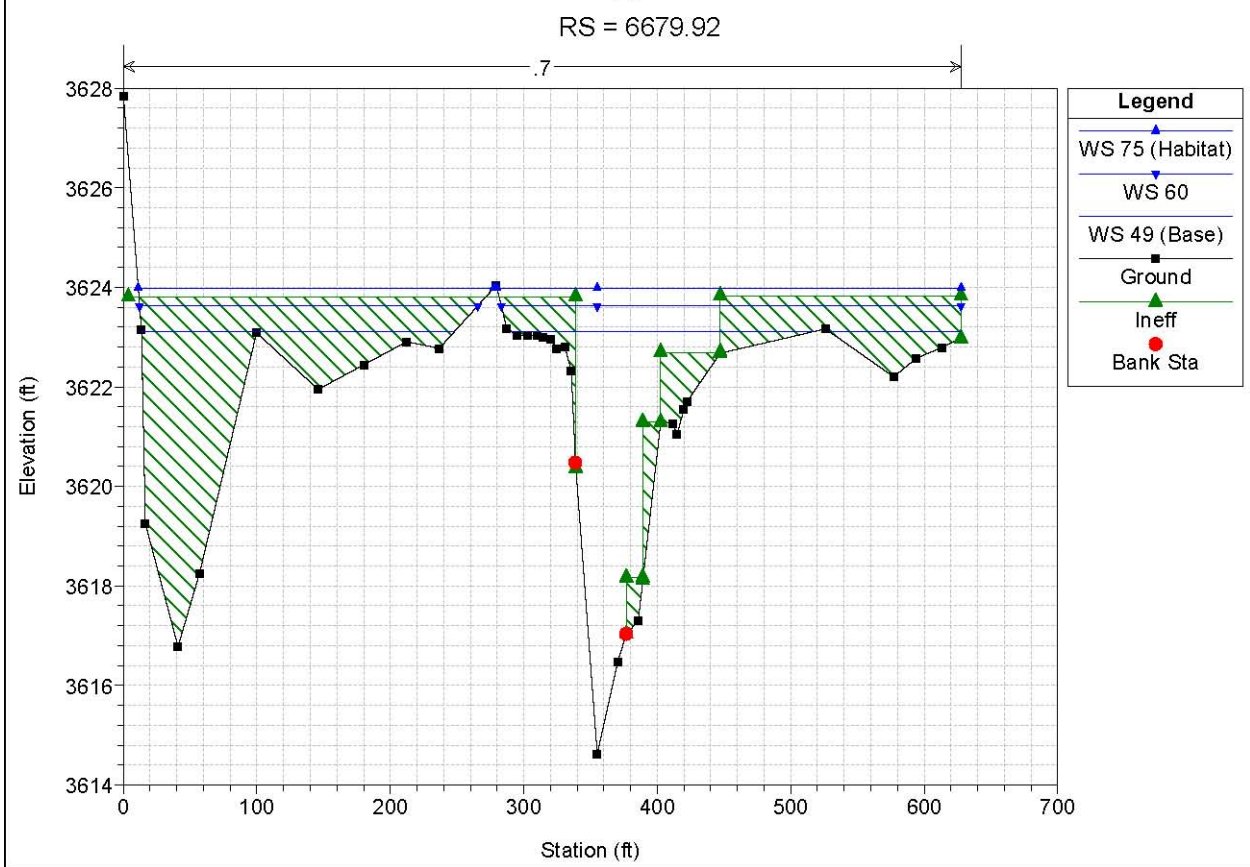
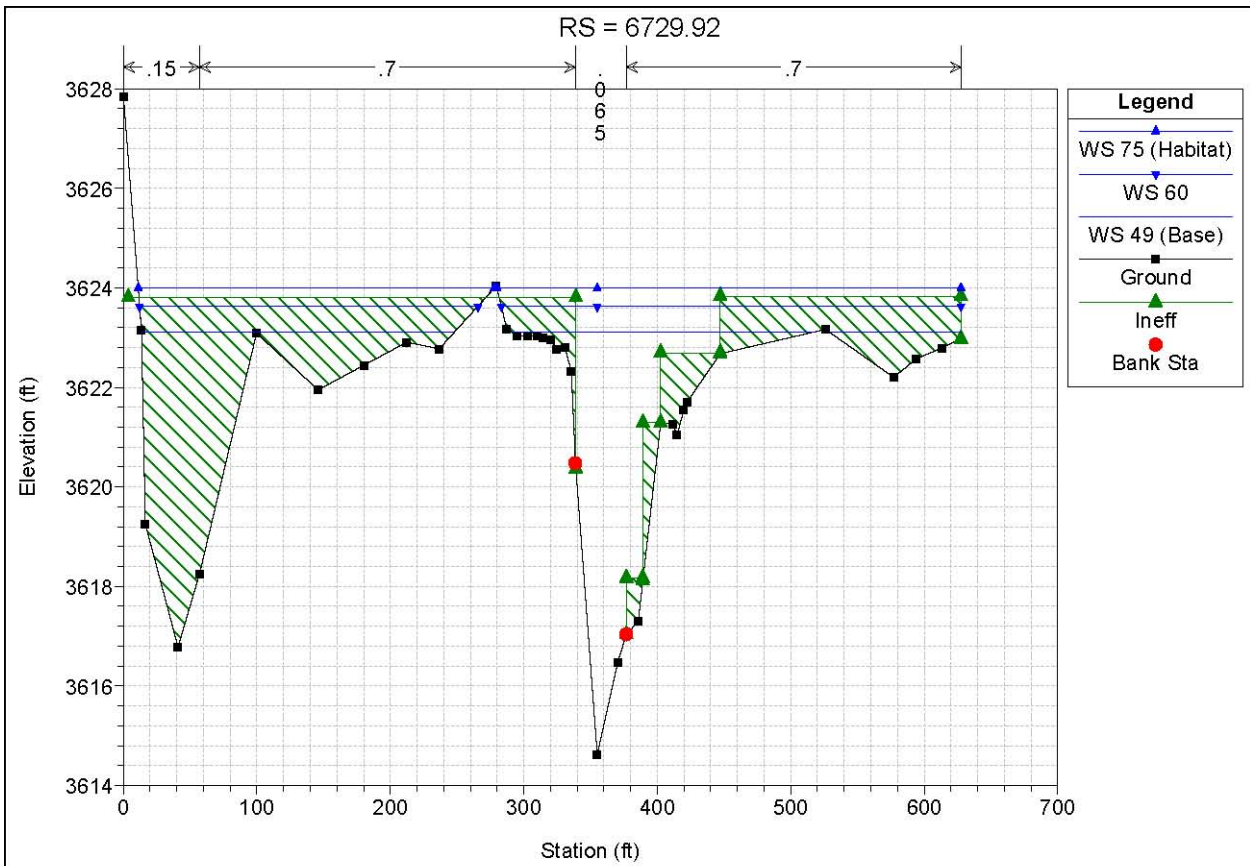




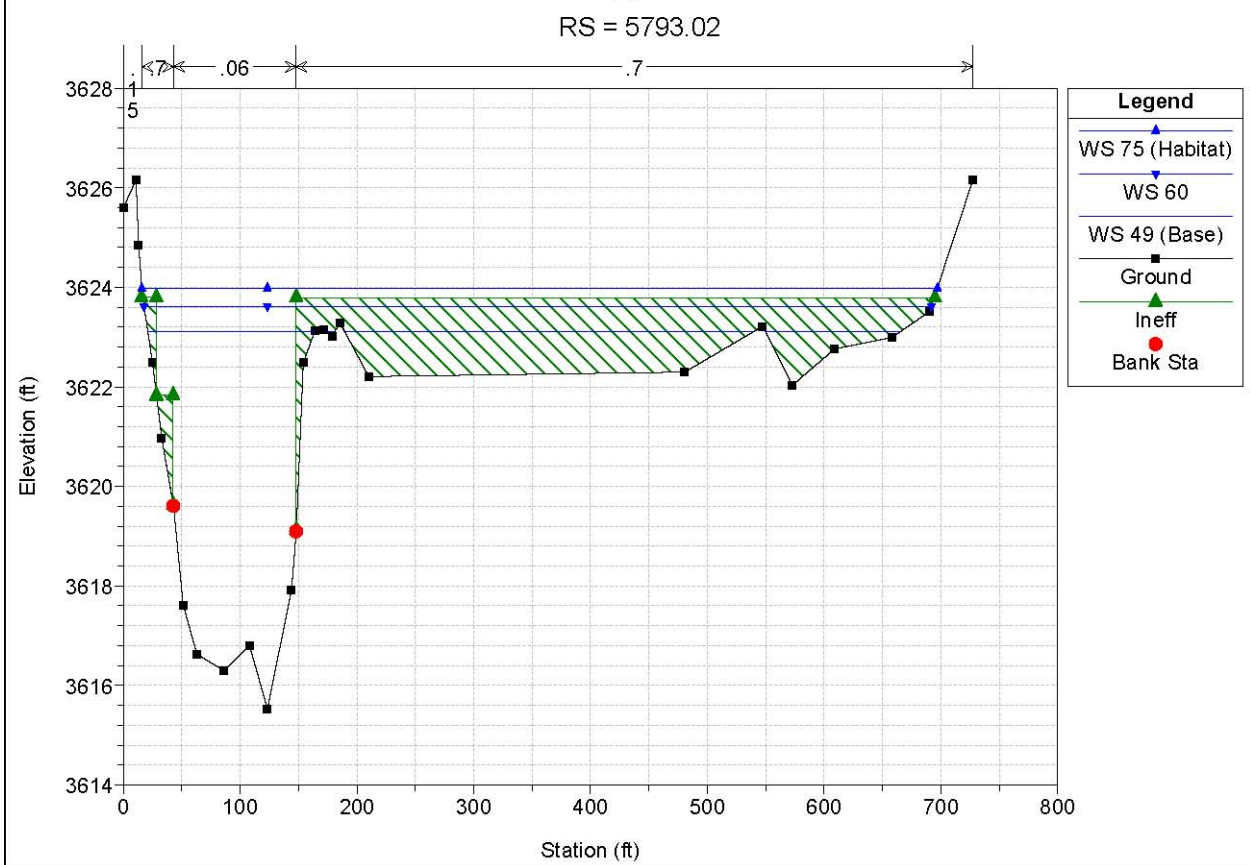
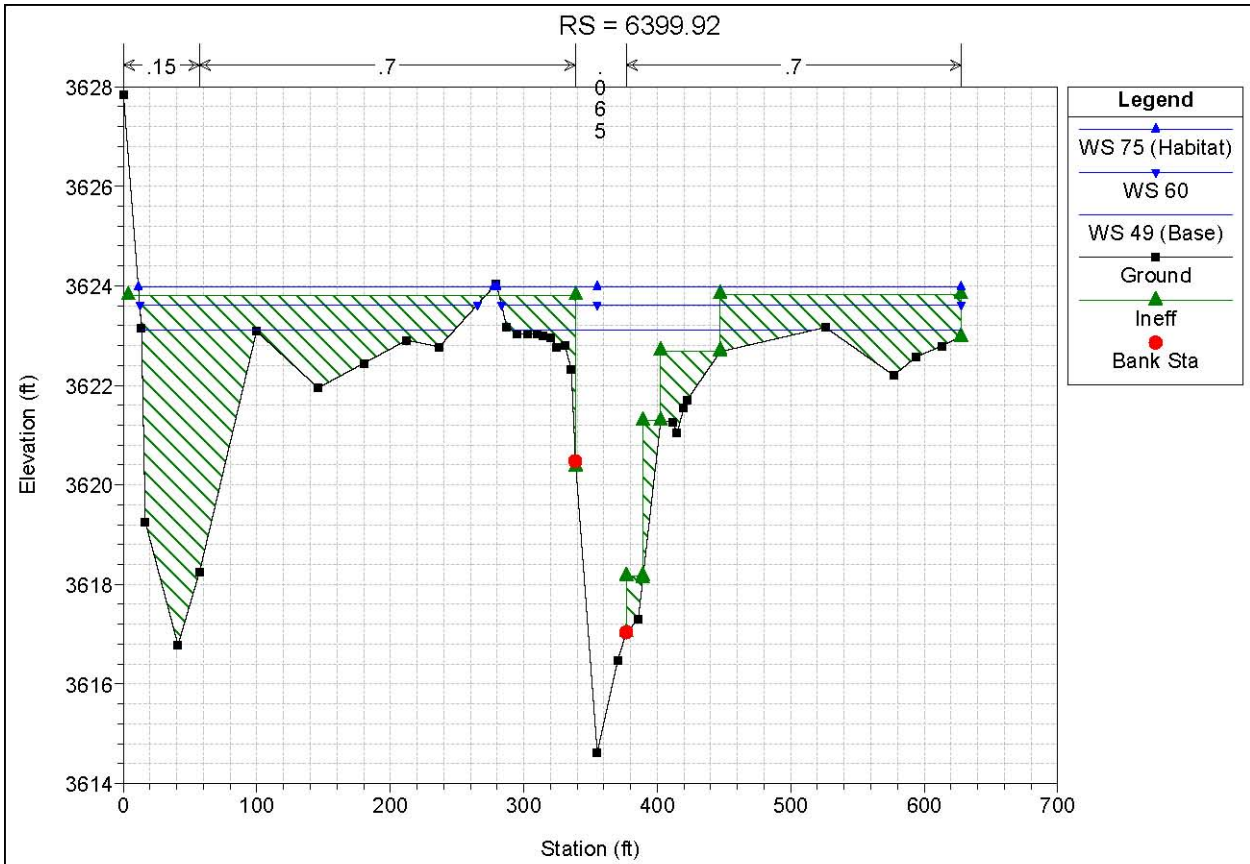


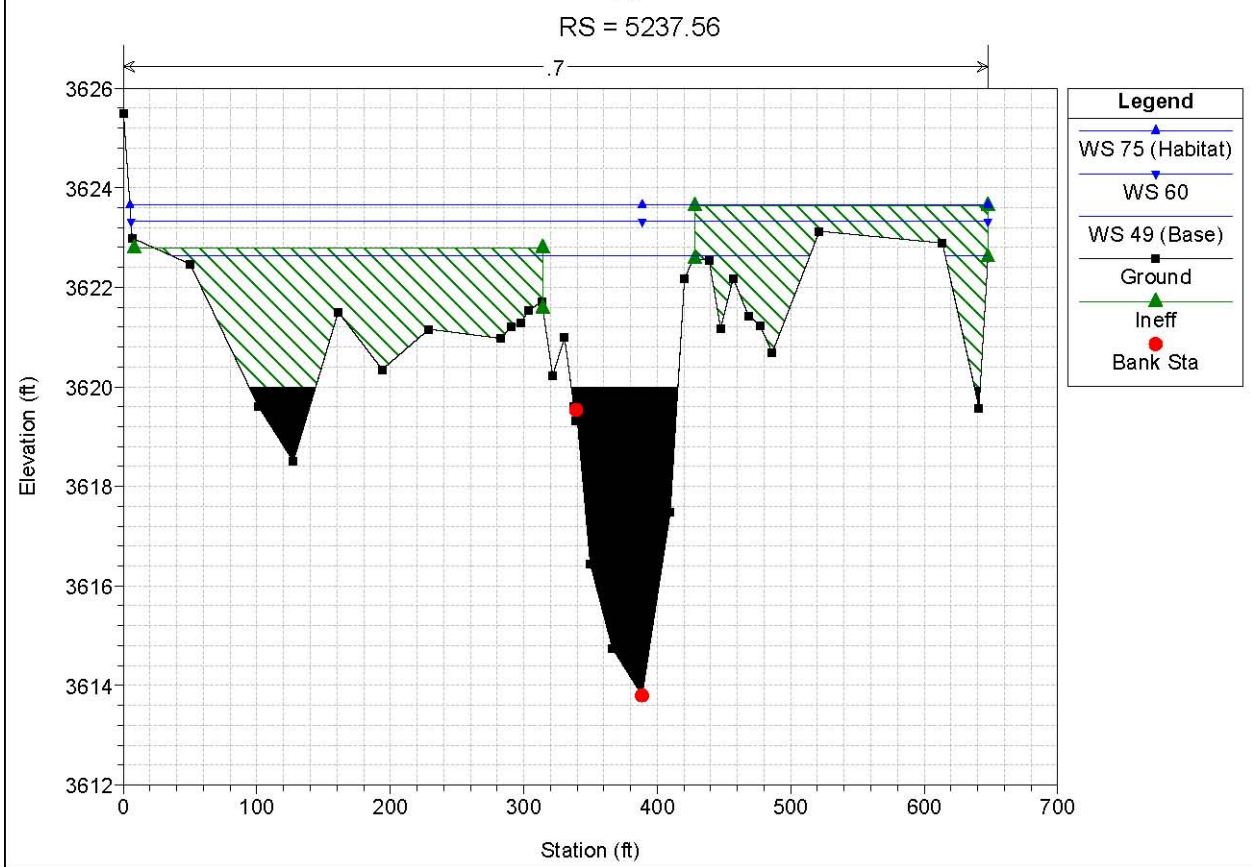
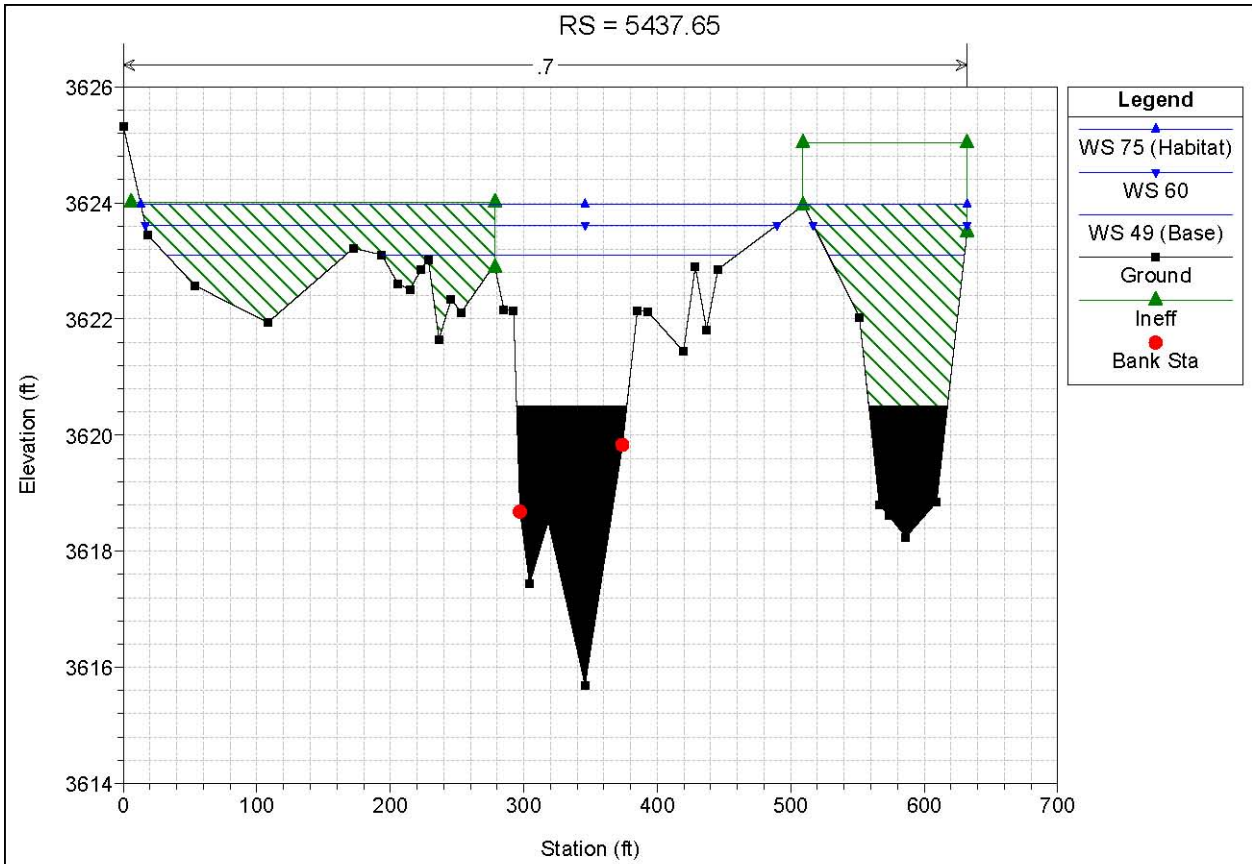


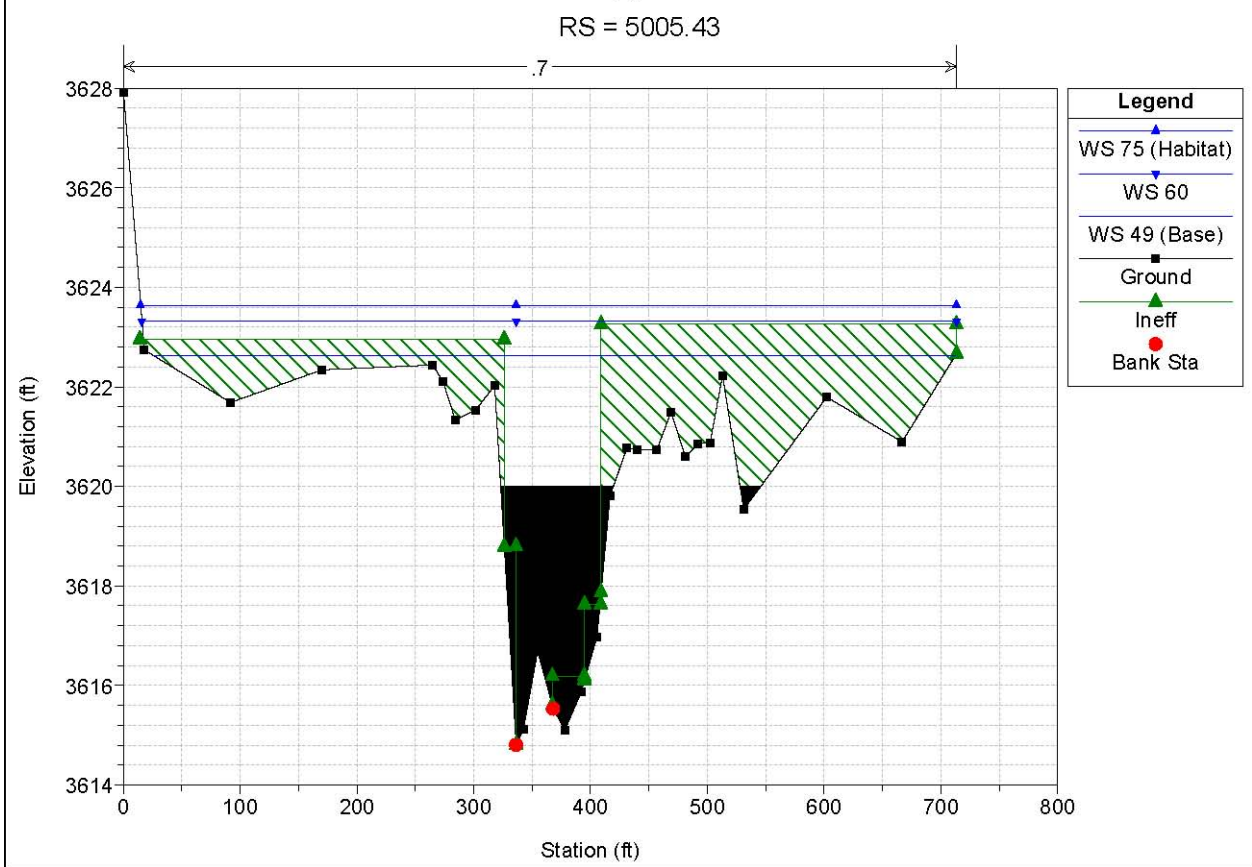
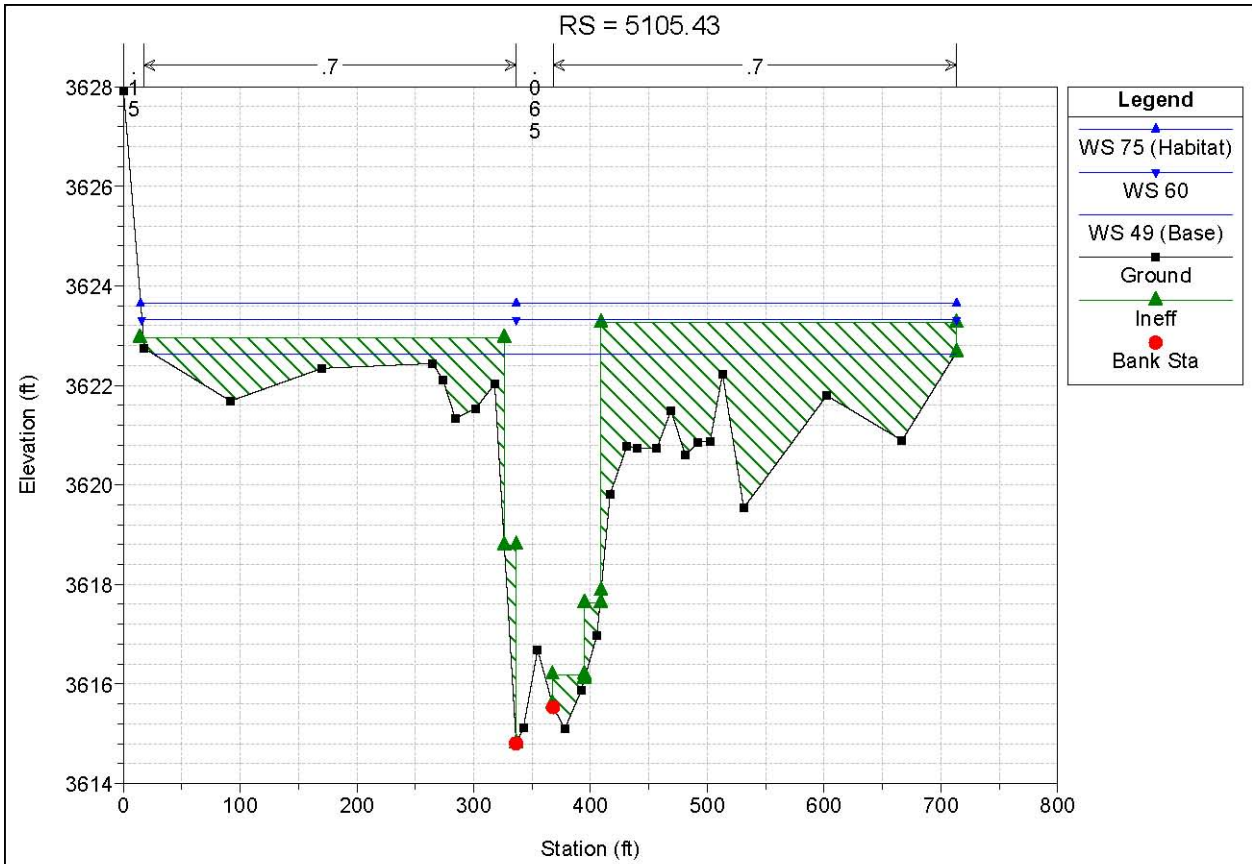




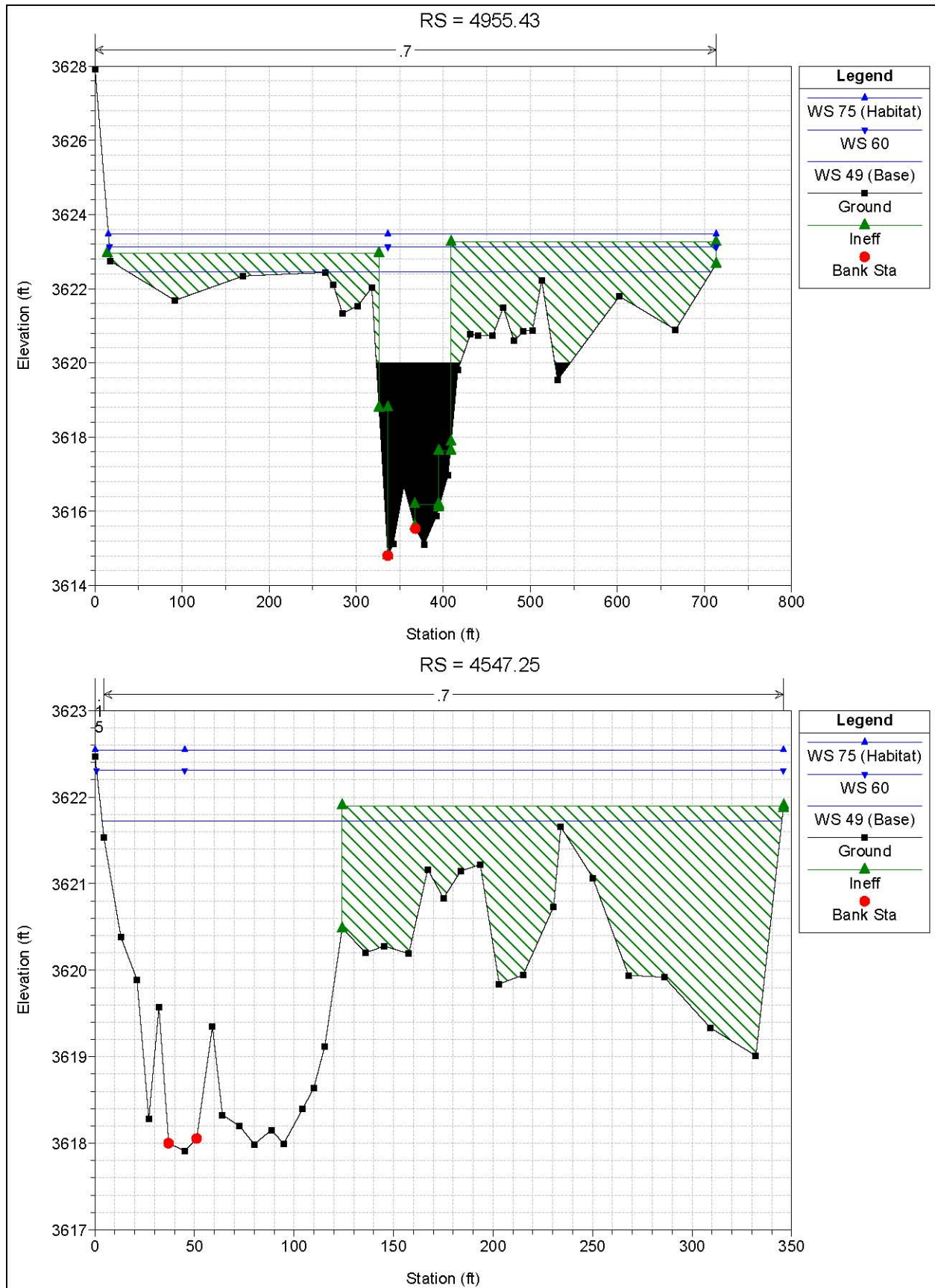




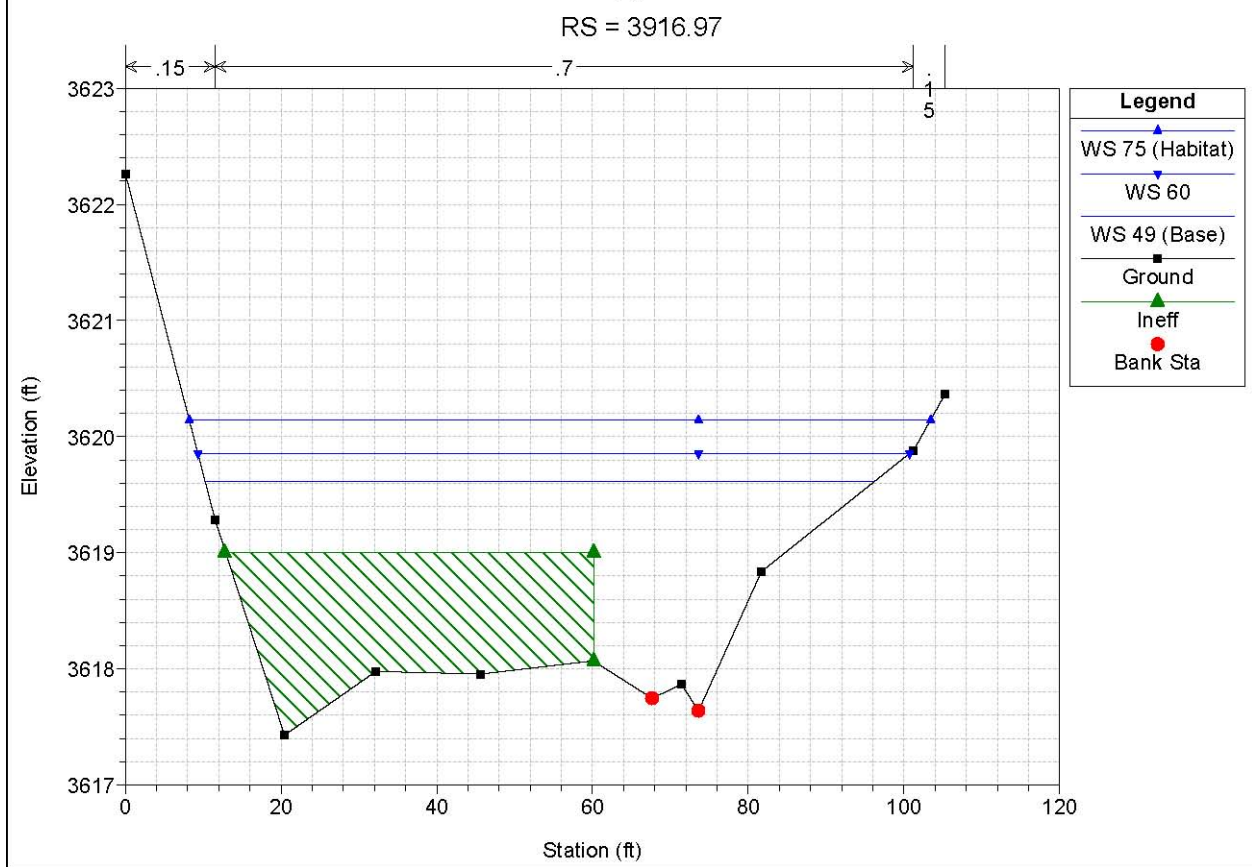
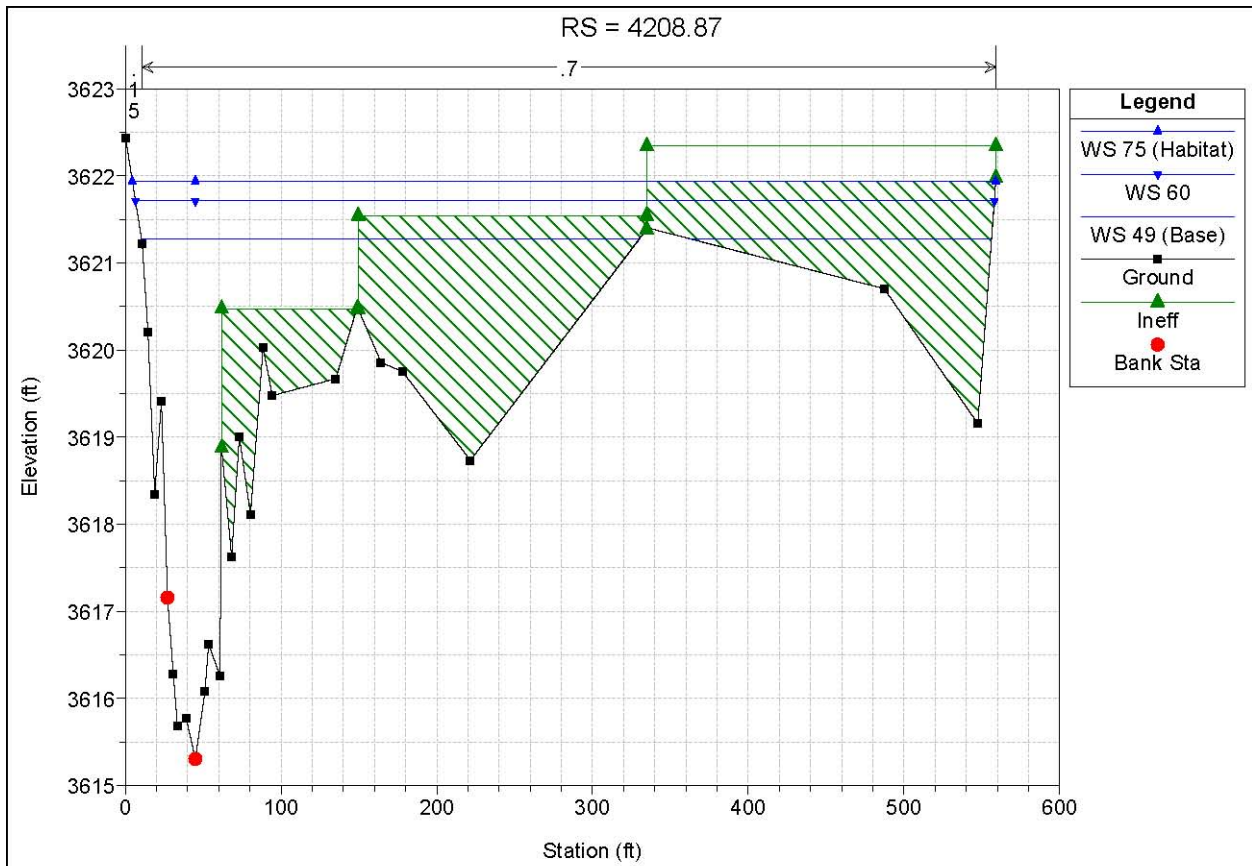


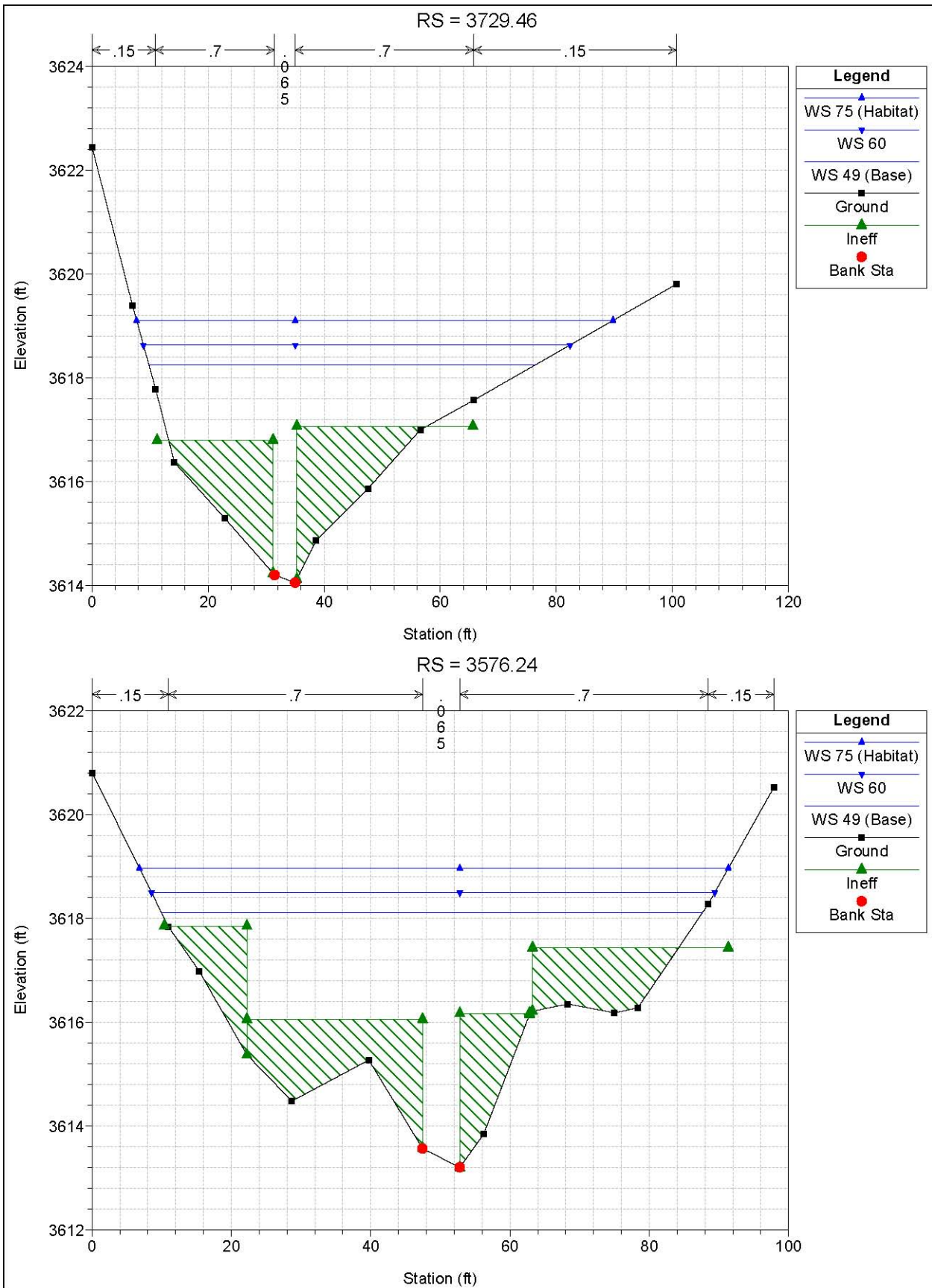


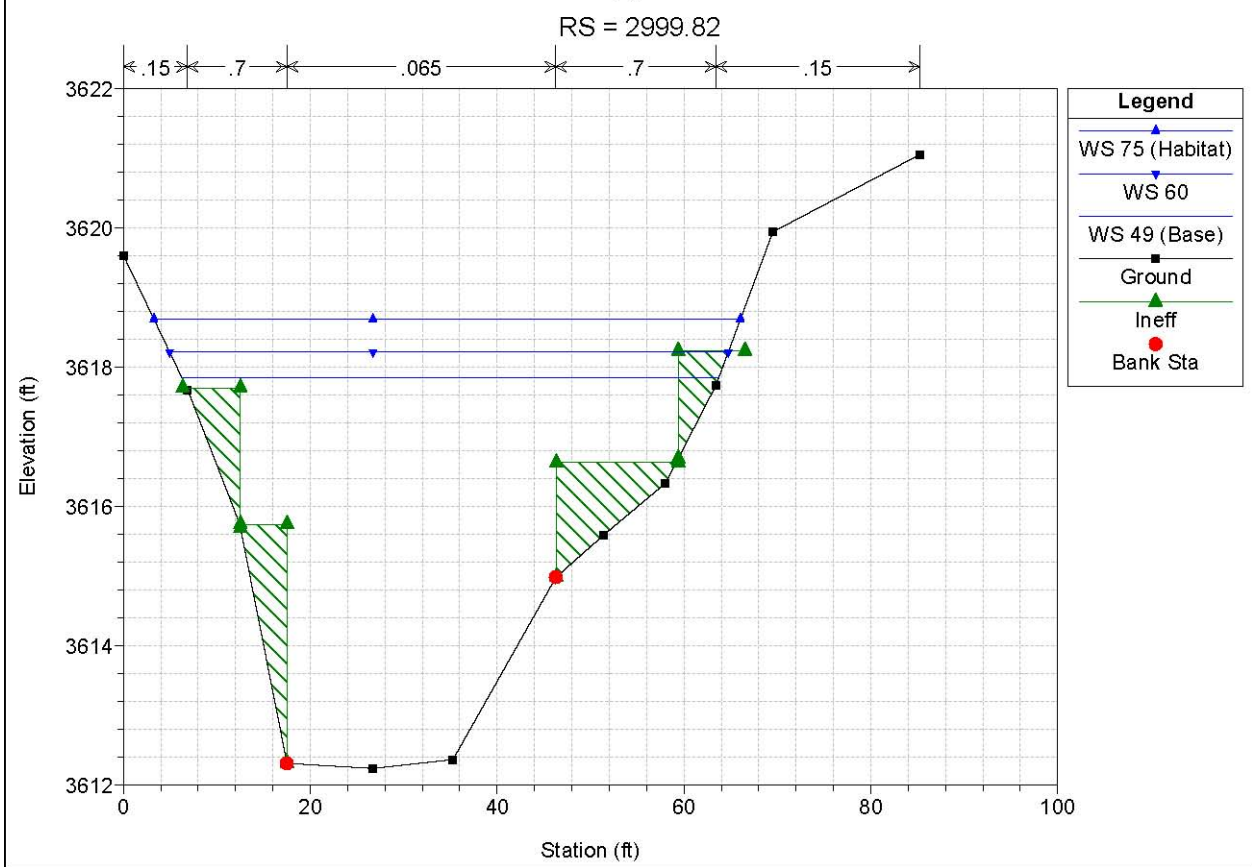
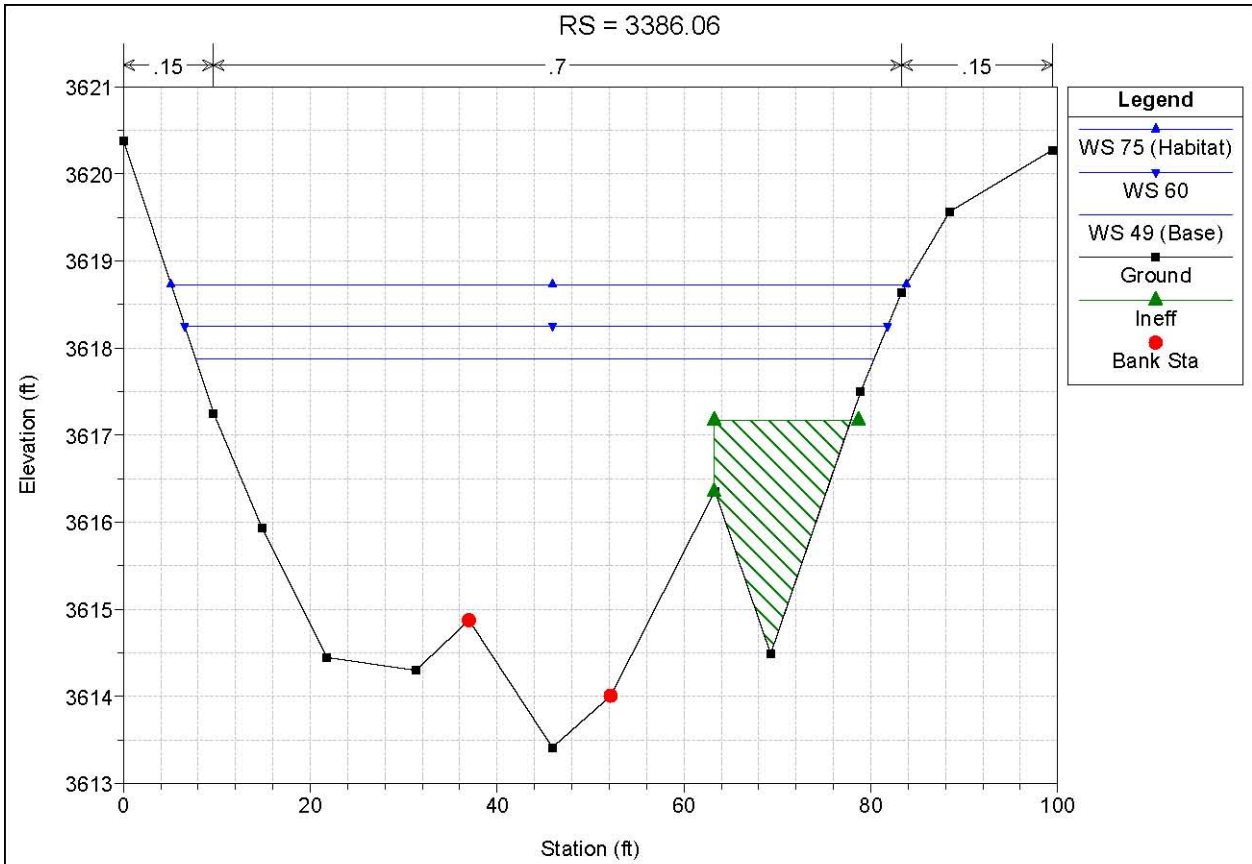


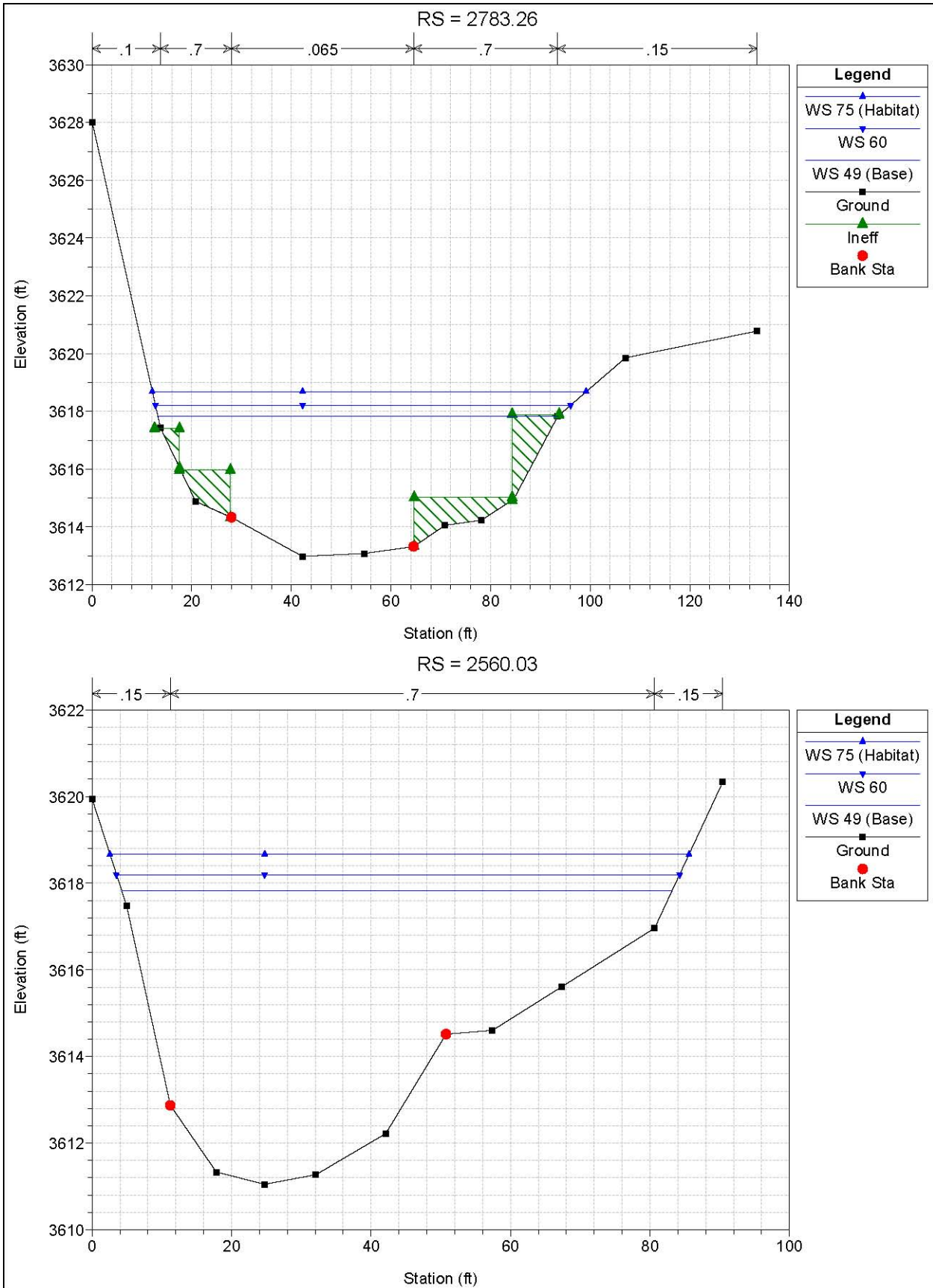




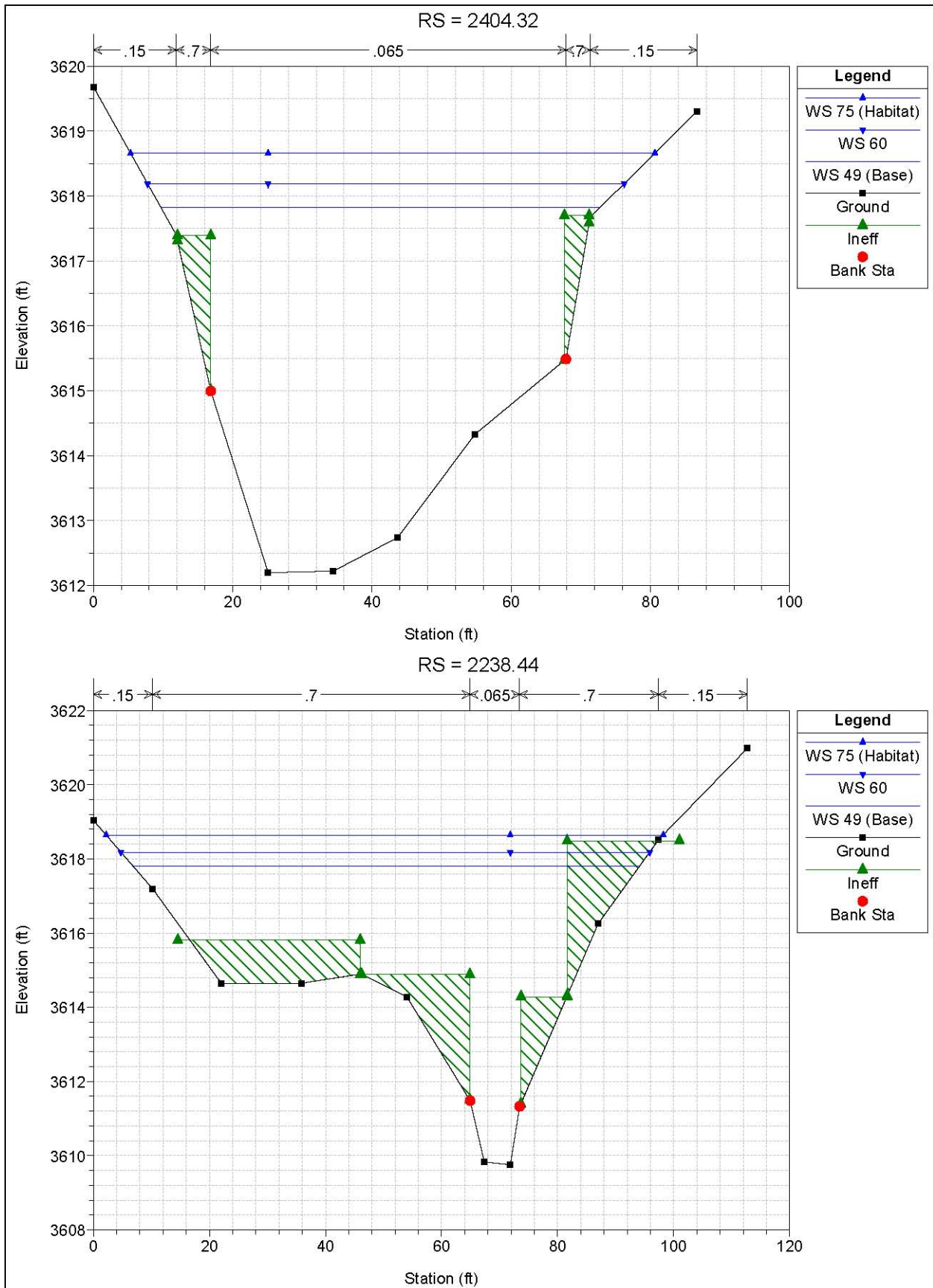




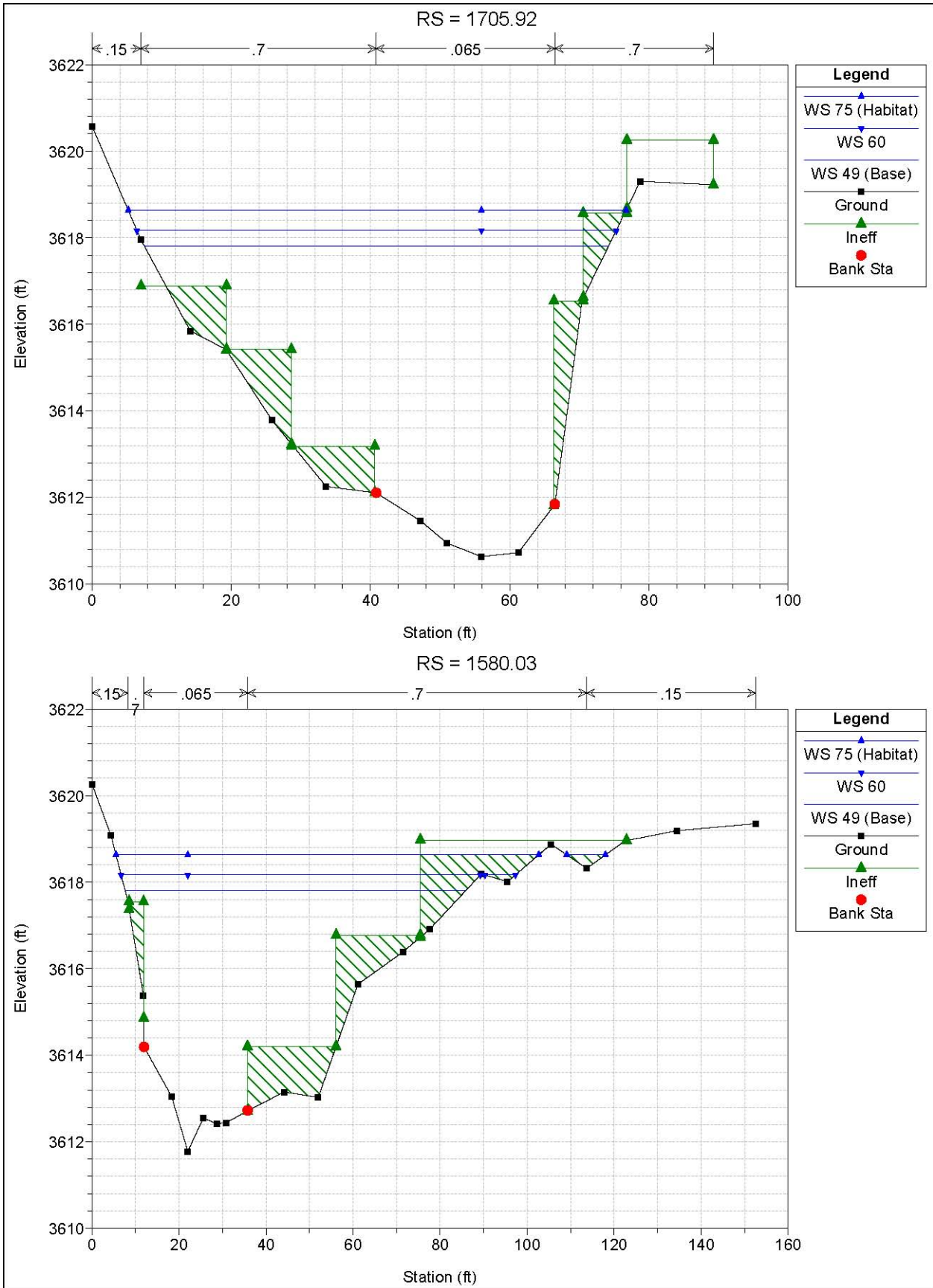


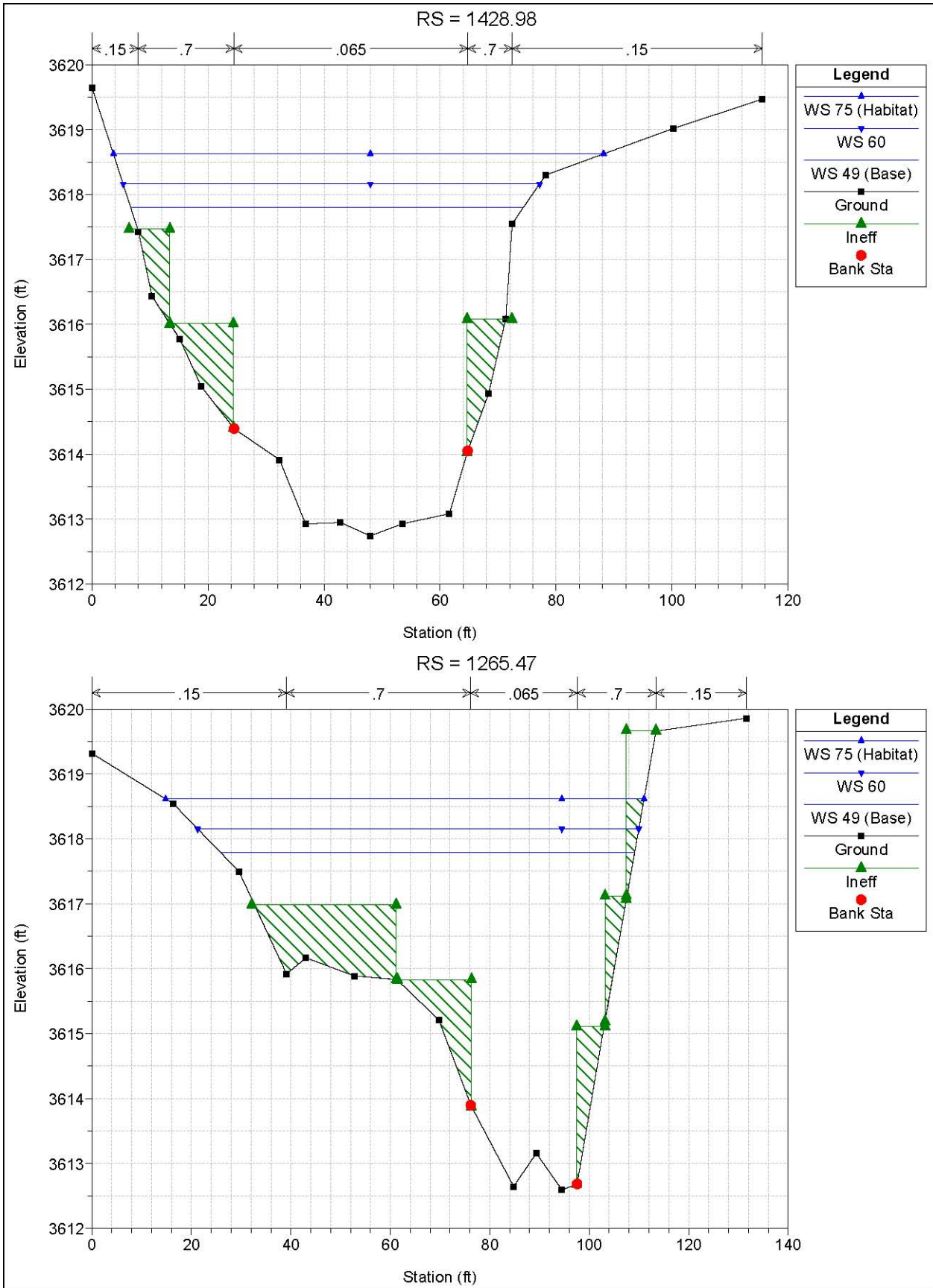




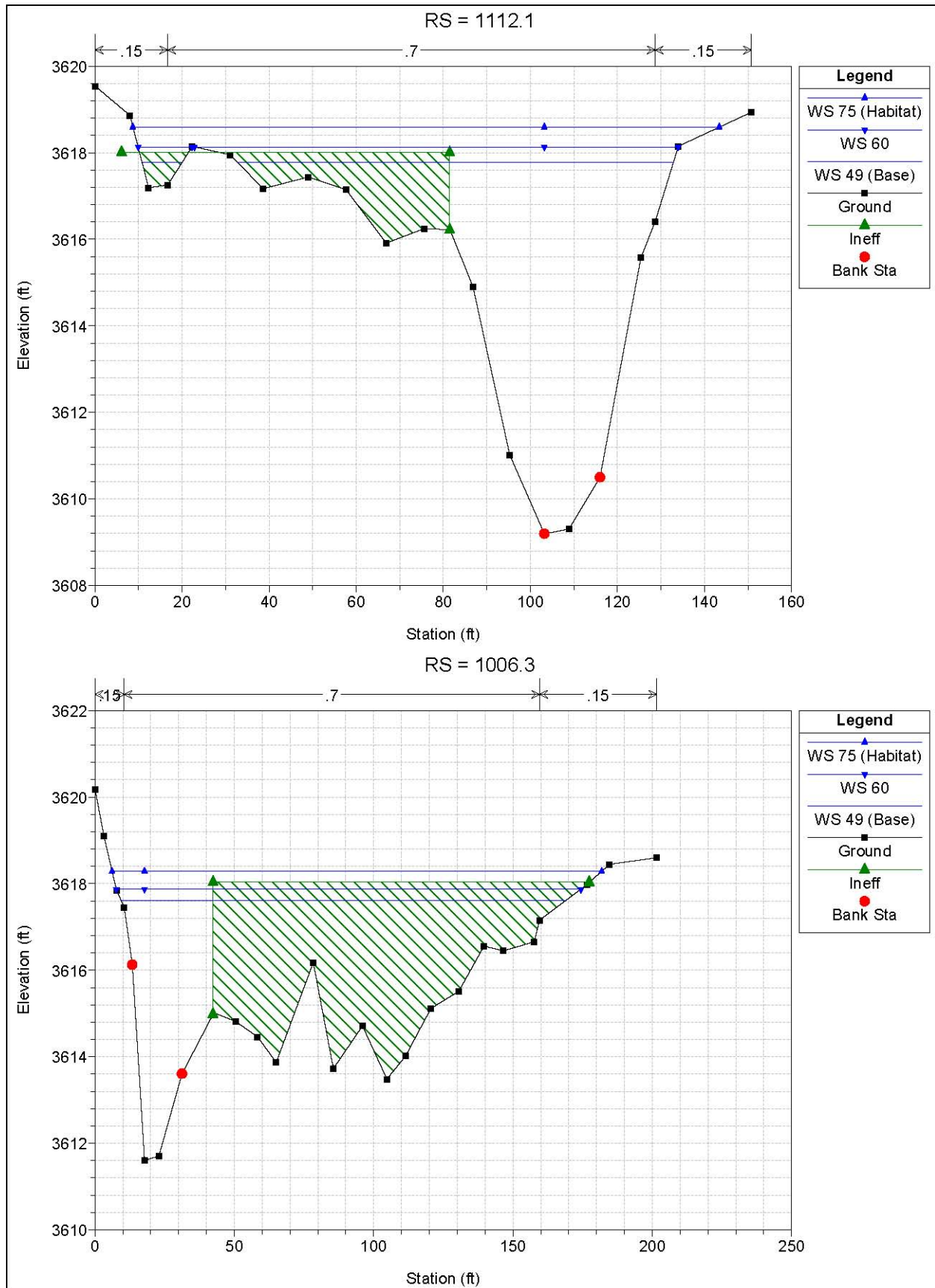


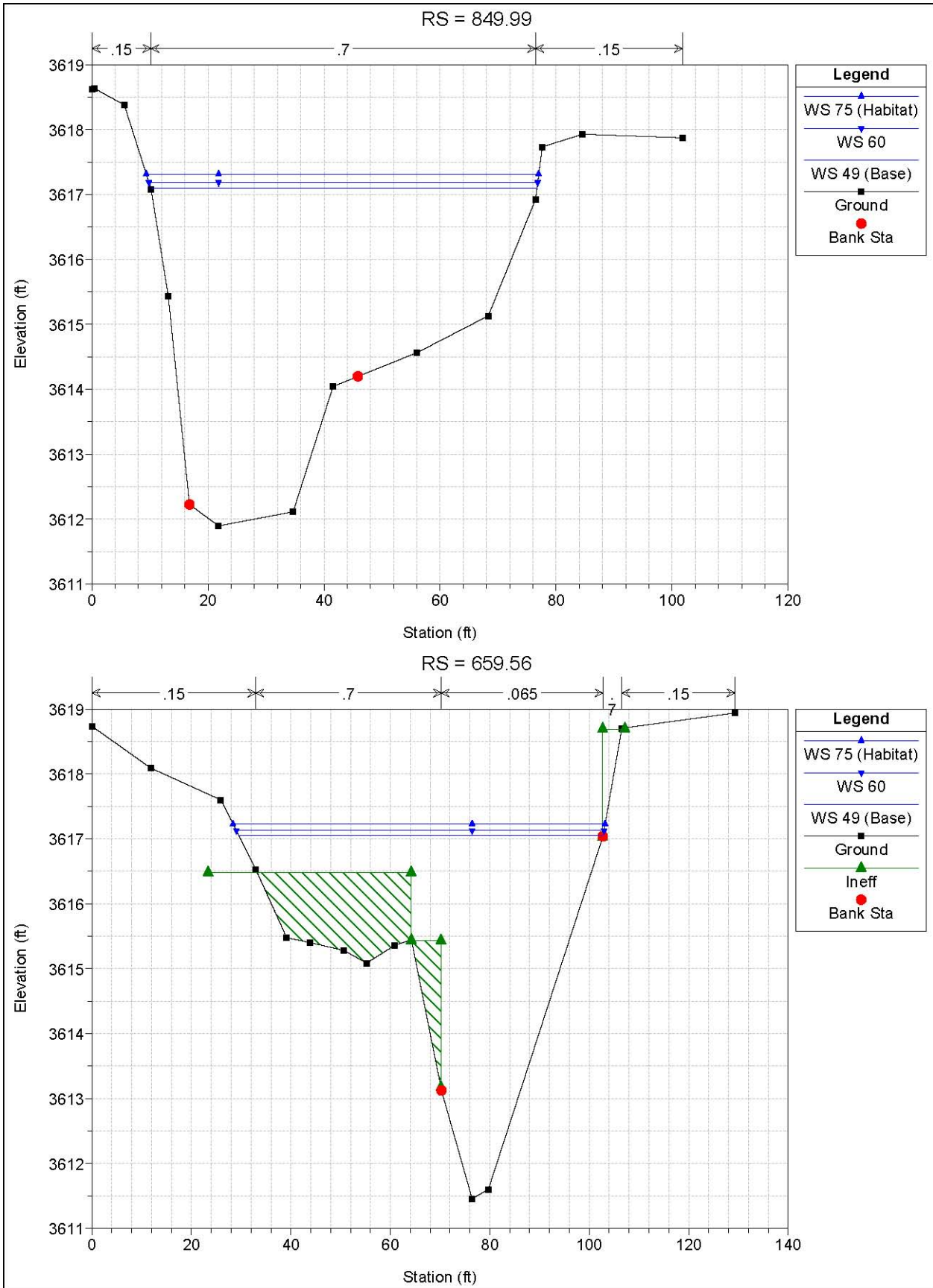


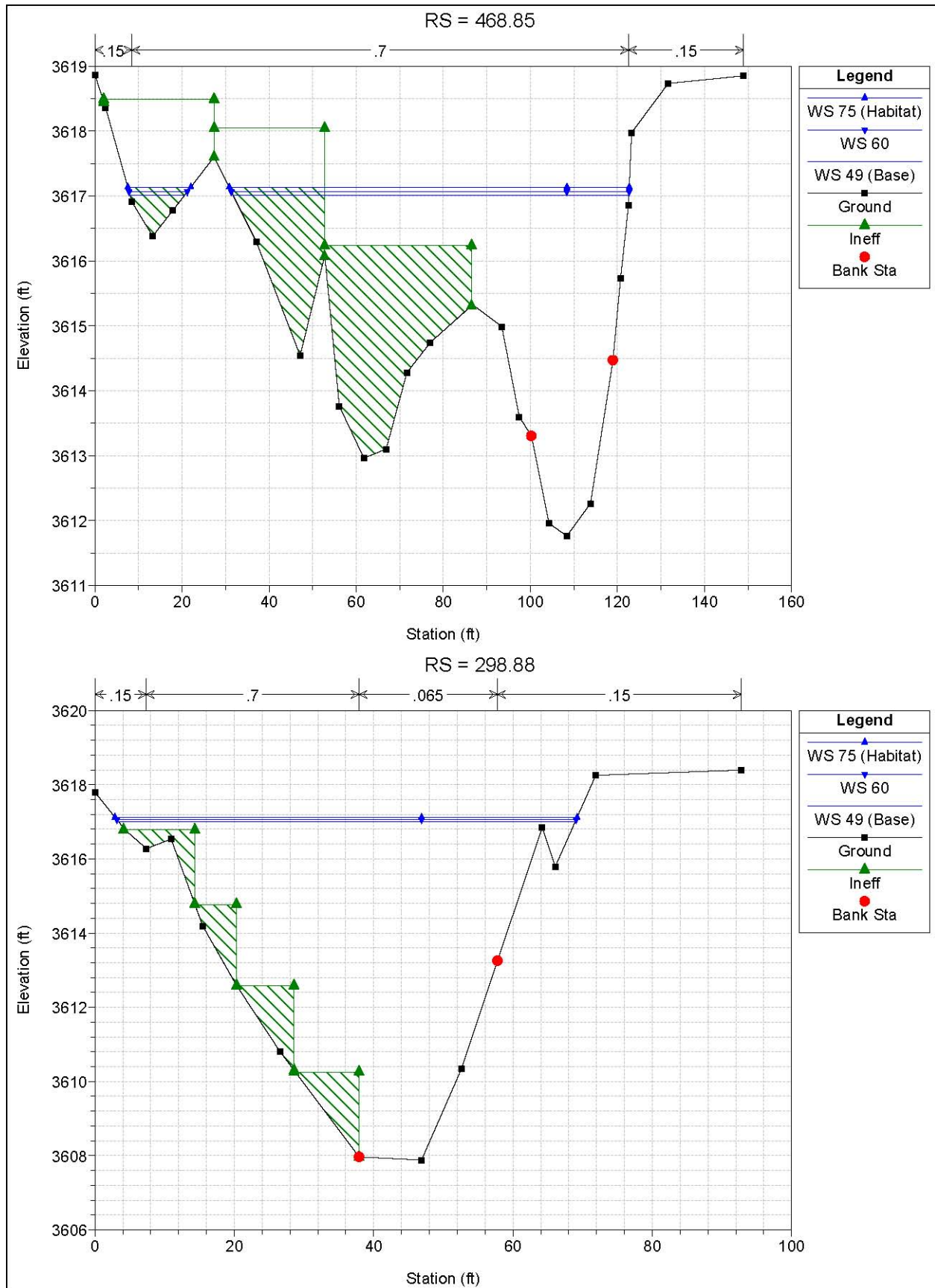


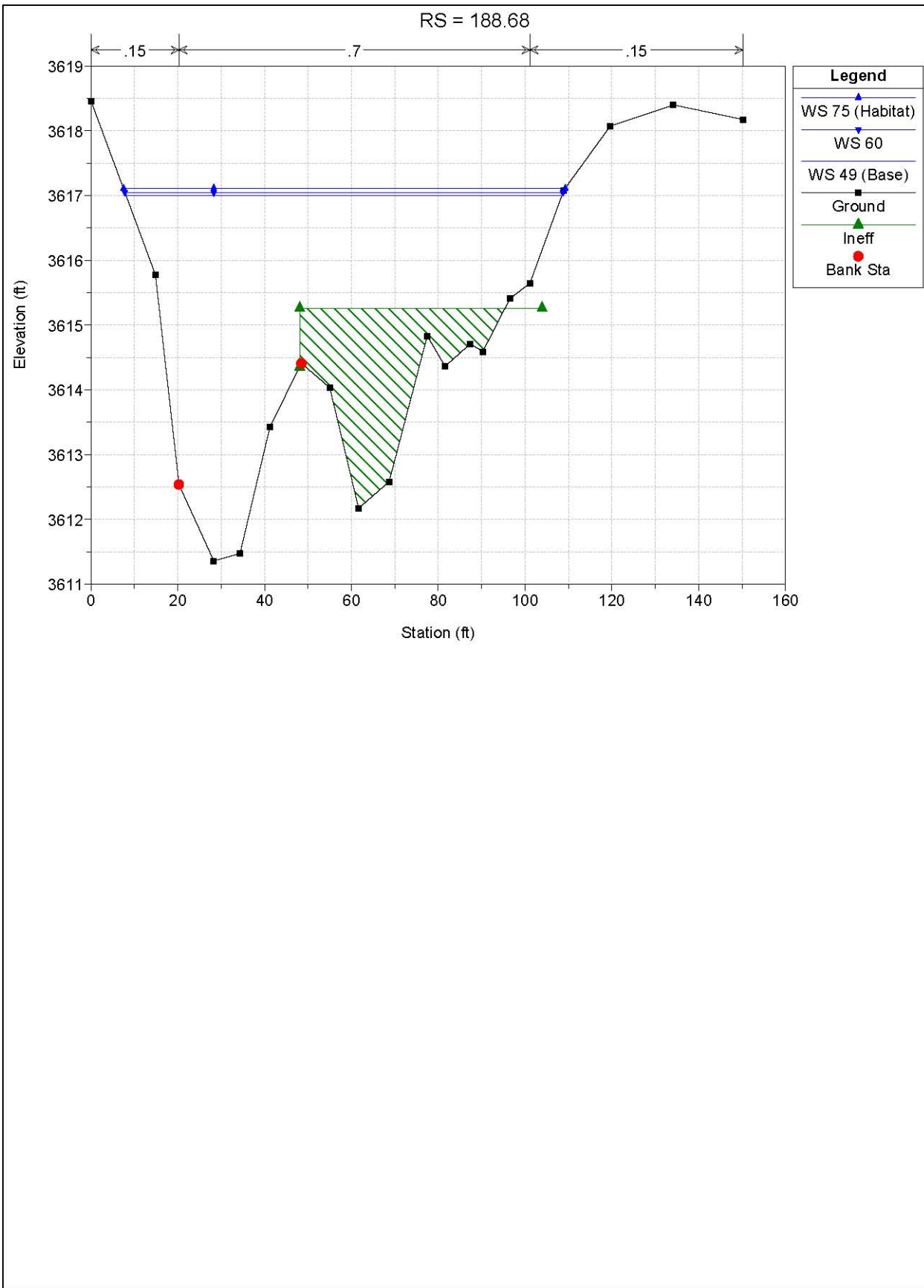














## **Plot 5**

---

