

**APPENDIX F
BWMA PHOTOGRAPHS**



Photopoint 1. Alkali flat (N).

F-1




Photopoint 2. Blackrock ditch (N); alkali meadow, water, marsh, reedgrass.



Photopoint 3. Desert sink scrub (NE).



Photopoint 4. Desert sink scrub, alkali meadow, alkali scrub/meadow (NW).



Photopoint 5. Slick (N).



Photopoint 6. Slick (N).



Photopoint 7. Desert sink scrub (N).



Photopoint 8. Wet meadow transitioning to alkali meadow (S).



Photopoint 9. Wet meadow; Waggoner unit (SE).



Photopoint 10. Alkali scrub/meadow; Twin Lakes unit (E).



Photopoint 11. Wet meadow; Twin Lakes unit (S).



Photopoint 12. Alkali meadow; Twin Lakes; fault line (N).



Photopoint 13. Slick; Drew unit (N).



Photopoint 14. Wet meadow; Waggoner unit (S).



Photopoint 15. Drained pond; Winerton unit (NW).



Photopoint 16. Alkali flat; Winerton (S).



Photopoint 17. Alkali flat; Winerton (N).




Photopoint 18. Alkali flat (S); Thibaut unit.



Photopoint 19. Alkali scrub/meadow; Thibaut unit (S).



Photopoint 20. Desert sink scrub; Winerton (E).



Photopoint 21. Alkali flat; Winerton unit (N).



Photopoint 22. Blackrock Ditch; alkali meadow, water, marsh, riparian shrub.



Photopoint 23. Blackrock Ditch; water, reedgrass (W).




Photopoint 24. Reedgrass (N).




Photopoint 25. Riparian forest (N).


F-25



Photopoint 26. Wet meadow; Winerton unit (N).




Photopoint 27. Alkali meadow; Winerton (NE).



Photopoint 28. Marsh; Winerton (E).




Photopoint 29. LA Aqueduct; note new low marsh in response to low flow in channel and think about LORP.



Photopoint 30. Alkali scrub/meadow (N); Thibaut unit.



Photopoint 31. Marsh filling LA Aqueduct in response to reduced flow.



Photopoint 32. Alkali scrub/meadow with American licorice (N); burned since imagery.



Photopoint 33. Alkali scrub/meadow.

F-33



Photopoint 34. Wet meadow and water; Winerton unit (N).



Photopoint 35. Alkali meadow, water, and wet meadow; Winerton unit (N).



Photopoint 36. Wet meadow; Winerton unit (N).



Photopoint 37. Slick; Thibaut unit (S).



Photopoint 38. Desert sink scrub; Drew unit (W).



Photopoint 39. Miscellaneous feature; borrow pit; Drew unit (N).



Photopoint 40. Alkali scrub/meadow (NW); Drew unit.



Photopoint 41. Dead marsh (W); Drew unit.



Photopoint 42. Alkali meadow and wet meadow (S); Twin Lakes unit.



Photopoint 43. Tamarisk (S); Twin Lakes unit.



Photopoint 44. Slick (N); Twin Lakes unit.



Photopoint 45. Great Basin mixed sink scrub and slick (SW); Twin Lakes unit.



Photopoint 46. Riparian forest (N).



Photopoint 47. Wet meadow (W); Twin Lakes unit.



Photopoint 48. Slick and alkali flat (N); Waggoner unit.



Photopoint 49. Water (W); Goose Lake.



Photopoint 50. Alkali scrub/meadow (S); Goose Lake unit.