



Photopoint 1. Los Angeles Aqueduct; upstream (NW); marsh and riparian shrub fringe.



Photopoint 2. Los Angeles Aqueduct; downstream (SE); marsh and riparian shrub fringe.



Photopoint 3. Owens River intake; downstream (SE); marsh and riparian shrub fringe.





Photopoint 4. Alkali meadow (S).





Photopoint 5. Wet meadow in divorced oxbow (W).



Photopoint 6. Alkali scrub transitional to alkali scrub/meadow (S).






Photopoint 7. Alkali meadow transitional to wet alkali meadow (S).





Photopoint 8. Wet meadow and water (S).



Photopoint 9. Overview (N); reach 1.





Photopoint 10. Overview (E); reach 1; water, alkali meadow, and marsh.





Photopoint 11. Overview (S); reach 1; marsh, alkali meadow, alkali scrub/meadow.



Photopoint 12. Alkali meadow; reach 1 (NE).





Photopoint 13. Alkali meadow transitional to wet meadow (N); area burned in 2012).





Photopoint 14.



Photopoint 15. Alkali scrub/meadow; 50% of the scrub is dead; grass cover very high.





Photopoint 16. Alkali scrub/meadow; 50% of the scrub is dead; grass cover very high.



Photopoint 17. Marsh.





Photopoint 18. Decommissioned stream gage.



Photopoint 19. Alkali scrub/meadow (N).





Photopoint 21. Wet meadow (NE).



Photopoint 22. Wet meadow (S); creeping wildrye, saltgrass, Baltic rush.





Photopoint 23. Bassia (weeds) (S).



Photopoint 24. Upland scrub (E).





Photopoint 25. Cleared tamarisk.



Photopoint 26. Reedgrass (N).





Photopoint 27. Water, riparian forest, marsh (E).



Photopoint 28. Reedgrass (S).





Photopoint 29. Water, wet meadow, alkali scrub/meadow (E).



Photopoint 30. Marsh (S).





Photopoint 31. Water, marsh (N).



Photopoint 32. Marsh and decadent riparian forest.





Photopoint 33. Overview (N); reach 3.



Photopoint 34. Overview (S); reach 3.





Photopoint 35. Riparian forest (cottonwood).



Photopoint 36. Overview (N); reach 3.





Photopoint 37. Overview (E); reach 3.



Photopoint 38. Riparian shrub, alkali scrub/meadow, riparian forest, marsh.





Photopoint 39. Overview (E); reach 3; alkali scrub/meadow.



Photopoint 40. Overview (NE); alkali scrub/meadow.





Photopoint 41. Marsh, water, riparian forest (NE).



Photopoint 42. Reedgrass, wet meadow flanked by alkali scrub/meadow (E).





Photopoint 43. Alkali scrub/meadow (S).



Photopoint 44. Water, marsh, riparian forest (S).





Photopoint 45. Alkali scrub/meadow (W).



Photopoint 46. Spur drainage; red cobble in terrace (W).





Photopoint 47. Overview (S); reach 3.



Photopoint 48. Overview (S); reach 3.





Photopoint 49. Alkali scrub/meadow, alkali meadow, wet meadow (W).



Photopoint 50. Alkali scrub/meadow (S).





Photopoint 51. Overview (S); reach 3.



Photopoint 52. Reedgrass and marsh (S).





Photopoint 53. Alkali meadow (S).



Photopoint 54. Alkali meadow (S).





Photopoint 55. Alkali meadow (S).



Photopoint 56. Marsh and Water (NW); Island reach.





Photopoint 57. Alkali meadow and wet meadow (S).



Photopoint 58. Alkali meadow (S).






Photopoint 59. Marsh flanked by alkali scrub/meadow on left and alkali meadow on right (SW).



Photopoint 60. Overview (S); reach 5; alkali scrub/meadow.






Photopoint 61. Overview (WSW); reach 5.



Photopoint 62. Overview (S); reach 5; alkali meadow, wet meadow, marsh, and riparian forest.





Photopoint 63. Overview (WNW); reach 5.



Photopoint 64. Riparian forest, wet meadow, alkali scrub/meadow (S).





Photopoint 65. Owens River (N).



Photopoint 66. Owens River (S).





Photopoint 67. Overview (S); reach 6; alkali meadow, marsh, riparian forest.



Photopoint 68. Overview (W); marsh, water, alkali meadow.





Photopoint 69. Overview (N); reach 6; riparian shrub and alkali meadow.



Photopoint 70. Overview (SW); reach 6.





Photopoint 71. Overview (E); reach 6; alkali meadow, marsh, reedgrass.



Photopoint 72. Overview (SE); reach 6; reedgrass and alkali meadow.





Photopoint 73. Overview (SW); reach 6; alkali meadow, reedgrass, marsh, burned riparian forest.




Photopoint 74. Overview (W); reach 6; alkali meadow, marsh, burned riparian forest.





Photopoint 75. Overview (N); reach 6; marsh, alkali meadow, wet meadow, and burned riparian forest.



Photopoint 76. Overview (SSW); reach 6; marsh, alkali meadow, wet alkali meadow, and burned riparian forest.





Photopoint 77. Overview (N); reach 6; marsh, alkali meadow, and burned riparian forest.



Photopoint 78. Overview (S); reach 6.





Photopoint 79. Overview (NE); burned riparian forest, marsh, alkali meadow.



Photopoint 80. Overview (N); reach 6; alkali meadow; burned in 2013.





Photopoint 81. Overview (SE); reach 6; burned riparian forest.



Photopoint 82. Alkali meadow, wet meadow (NE).





Photopoint 83. Alkali scrub (N).



Photopoint 84. Wet meadow, alkali meadow, alkali scrub/meadow (SW).





Photopoint 85. Marsh (N).



Photopoint 86. Alkali meadow, wet meadow, marsh (WSW).





Photopoint 87. Alkali meadow (N).



Photopoint 88. Pumpback pond (S).





Photopoint 89. Pumpback pond (SE).



Photopoint 90. Streambar (abandoned channel).





Photopoint 91. Streambar; abandoned channel.



Photopoint 92. Wet meadow (W).





Photopoint 93. Overview (SE); reach 6; alkali scrub/meadow and riparian forest.



Photopoint 94. Overview (NW); wet meadow, riparian forest, and marsh.





Photopoint 95. Overview (NE); wet meadow, marsh, riparian forest, alkali scrub/meadow.



Photopoint 96. Overview (E); alkali meadow, marsh, alkali scrub/meadow; reach 5.





Photopoint 97. Overview (W); reach 5; alkali scrub/meadow, wet meadow, and marsh.



Photopoint 98. Overview (N); reach 5; alkali scrub/meadow.





Photopoint 99. Overview (W); reach 5; riparian forest, marsh, and alkali scrub/meadow.



Photopoint 100. Riparian forest.





Photopoint 101. Overview (NW); alkali scrub/meadow, riparian forest, marsh.



Photopoint 102. Alkali scrub/meadow, riparian forest, and marsh.